


# **Municipal District of Pincher Creek No. 9**

**Land Use Bylaw**

**No. 1289-18**

**November 2018**



Cover photography courtesy of Stephen DeCock



**© 2018 Oldman River Regional Services Commission  
Prepared for the Municipal District of Pincher Creek No.9**

This document is protected by Copyright and Trademark and may not be reproduced or modified in any manner, or for any purpose, except by written permission of the Oldman River Regional Services Commission. This document has been prepared for the sole use of the Municipality addressed and the Oldman River Regional Services Commission. This disclaimer is attached to and forms part of the document.



**MUNICIPAL DISTRICT OF PINCHER CREEK NO. 9**  
**BYLAW NO. 1289-18**

Being a bylaw of the Municipal District of Pincher Creek No. 9 in the Province of Alberta, to adopt Bylaw No. 1289-18, being the Land Use Bylaw.

- 
- WHEREAS** Section 639 of the Municipal Government Act, Revised Statutes of Alberta 2000, Chapter M-26, as amended, provides that a municipality must pass a Land Use Bylaw;
- WHEREAS** The Municipal District of Pincher Creek No. 9 has conducted a significant review of the previous Land Use Bylaw in response to a number of changes at the Municipal, Provincial and Federal levels of Government; and
- WHEREAS** The purpose is to conduct a general cleanup of the provisions within the land use bylaw and bring it into compliance with *Municipal Government Act*, the *South Saskatchewan Regional Plan*, and the federal rules governing Telecommunication Towers.

**NOW THEREFORE**, under the authority and subject to the provisions of the *Municipal Government Act*, Revised Statutes of Alberta 2000, Chapter M-26, as amended, the Council of the Municipal District of Pincher Creek No. 9, in the Province of Alberta, duly assembled does hereby enact the following:

1. This bylaw shall be cited as "Land Use Bylaw No. 1289-18".
2. Land Use Bylaw No. 1289-18 as per "Schedule A" attached.
3. Bylaw No. 1140-08 being the former land use bylaw and any amendments thereto are hereby repealed.
4. This bylaw shall come into force and effect upon third and final passing thereof.

READ a first time this 11<sup>th</sup> day of September, 2018.

A PUBLIC HEARING was held this 11<sup>th</sup> day of October, 2018.

READ a second time this 13<sup>th</sup> day of November, 2018, as amended.

READ a third time and finally PASSED this 13<sup>th</sup> day of November, 2018.

  
Reeve

  
Chief Administrative Officer

Attachment  
- "Schedule A"





# TABLE OF CONTENTS

Page

## PART I – GENERAL

Section 1	Title .....	PART 1	1
Section 2	Scope .....		1
Section 3	Purpose .....		1
Section 4	Metric and Imperial Measurements .....		1
Section 5	Relationship to Provincial Planning Legislation .....		1
Section 6	Definitions .....		2
Section 7	Establishment of Forms .....		25
Section 8	Other Legislative and Bylaw Requirements .....		25
Section 9	Sections Found To Be Invalid .....		25

## PART II – APPROVING AUTHORITIES

Section 10	Development Officer .....	PART II	1
Section 11	Municipal Planning Commission .....		1
Section 12	Subdivision and Development Appeal Board .....		1
Section 13	Subdivision Authority .....		1

## PART III – DEVELOPMENT PERMITS

Section 14	Permit Fees .....	PART III	1
Section 15	Development Not Requiring a Permit .....		1
Section 16	Application for Development Permit .....		3
Section 17	Determination of Complete Development Permit Application .....		5
Section 18	Decisions on Development Permit Applications .....		6
Section 19	Notice of Proposed Development .....		10
Section 20	Notice of Decision .....		11
Section 21	Effective Date of Permit .....		11
Section 22	Development Permit Validity .....		12
Section 23	Failure to Make a Decision – Deemed Refused .....		12
Section 24	Reapplication for a Development Permit .....		12
Section 25	New Information and Suspension of a Development Permit .....		13
Section 26	Temporary Development Permits .....		13
Section 27	Developer's Responsibility .....		14

## PART IV – SUBDIVISION APPLICATIONS

Section 28	Subdivision Applications .....	PART IV	1
Section 29	Incomplete Subdivision Applications .....		

## PART V - APPEAL AND AMENDMENT

Section 30	Appeals and Procedures .....	PART V	1
Section 31	Application to Amend Bylaw .....		2



**PART VI – ENFORCEMENT**

Section 32	Stop Orders and Offences .....	PART VI   1
------------	--------------------------------	-------------

**PART VII – GENERAL PARCEL PROVISIONS**

Section 33	Application .....	PART VII   1
Section 34	Access to Public Roadways .....	1
Section 35	Development on Hazardous Lands .....	1
Section 36	Accessory Buildings .....	3
Section 37	Accessory Structures .....	3
Section 38	Sight Triangle .....	4
Section 39	Setbacks on Corner Lots .....	5
Section 40	Designated Hamlets .....	5
Section 41	Design Character and Appearance of Buildings .....	5
Section 42	Dwelling Units on a Parcel .....	6
Section 43	Lands Affected by the Oldman River Reservoir Area Structure Plan .....	6
Section 44	Setbacks from Sour Gas Facilities .....	7
Section 45	Major Powerlines and Pipelines, Railways, and Airports .....	7
Section 46	Landscaping .....	7

**PART VIII – SPECIAL LAND USE PROVISIONS**

Section 47	Home Occupations .....	PART VIII   1
Section 48	Commercial / Private Recreation Uses .....	2
Section 49	Garden Suites .....	4
Section 50	Surveillance Suites .....	4
Section 51	Ammonia Storage Facilities .....	5
Section 52	Hazardous Industries .....	5
Section 53	Natural Resource Extractive Uses .....	5
Section 54	Manufactured Homes and Relocated Buildings .....	6
Section 55	Sign Provisions .....	8
Section 56	Off-Street Parking and Loading Requirements .....	11
Section 57	Wind Energy Conversion Systems (WECS) .....	19
Section 58	Shipping Containers .....	25
Section 59	Solar Energy Systems .....	25
Section 60	Telecommunications Siting Protocol .....	27
Section 61	Cannabis Production Facility .....	31



**PART IX – DISTRICTS**

Agriculture – A .....	PART IX   1
Airport Vicinity Protection – AVP .....	5
Castle Carbondale Resources – CCR .....	7
Castle Mountain Resort Medium Density Residential – CMMDR .....	9
Castle Mountain Resort Public Utility – CMPU .....	13
Castle Mountain Resort Residential 1 – CMR-1 .....	15
Castle Mountain Resort Residential 2 – CMR-2 .....	17
Castle Mountain Resort Seasonal Residential – CMSR .....	19
Castle Mountain Resort Ski Resort 1 – CMSR-1 .....	23
Castle Mountain Resort Ski Resort Core – CMSRC .....	25
Direct Control – DC .....	29
Grouped Country Residential – GCR .....	31
Hamlet Single-Detached Residential 1 – HR-1 .....	33
Hamlet Residential 2 – HR-2 .....	35
Hamlet Manufactured Home Park 3 – HR-3 .....	39
Hamlet Commercial – HC .....	43
Hamlet General Industrial and Warehousing – HGIW .....	47
Hamlet Highway Commercial – HHC .....	51
Hamlet Public and Institutional – HPI .....	55
Hamlet Transitional / Agricultural – HTA .....	57
Landfill Industrial – LI .....	59
Multi-Lot Heavy Rural Industrial – MHRI .....	63
Parks and Open Space – POS .....	67
Rural Highway Commercial – RC .....	69
Rural Recreation 1 – RR-1 .....	71
Rural Recreation 2 – RR-2 .....	73
Urban Fringe – UF .....	77
Wind Farm Industrial – WFI .....	79

**FIGURES**

Figure 1 – Building Height.....	PART I   12
Figure 2 – Storeys – Heights .....	PART I   23
Figure 3 – Yard .....	PART I   25
Figure 4 – Public Roadway Site Triangles .....	PART VII   5
Figure 5 – Parking Layout Alternatives – Metres .....	PART VIII   15
Figure 6 – Castle Mountain Resort Tentative Plan .....	following PART IX   16
Figure 7 – Castle View Ridge – Lot Patterns .....	following PART IX   76





## APPENDIX A – MAPS

- Map A-1 – Land Use District Map
- Map A-2 – Village of Cowley Fringe Area and Vicinity
- Map A-3 – Burmis Lundbreck Corridor
- Map A-4 – Hamlet of Twin Butte
- Map A-5 – Hamlet of Pincher Station
- Map A-6 – Hamlet of Lowland Heights
- Map A-7 – Hamlet of Beaver Mines
- Map A-8 – Hamlet of Lundbreck
- Map A-9 – Town of Pincher Creek Urban Fringe
- Map A-10 – Oldman River Reservoir north side
- Map A-11 – NW¼ Sec. 36, Twp. 7, Rge. 1, W5M NW¼ Sec. 2, Twp. 6, Rge. 29, W4M
- Map A-12 – Portion SE¼ 13 & NE¼ Sec. 12, Twp. 6, Rge. 2, W5M
- Map A-13 – NW¼ Sec. 1, Twp. 10, Rge. 2, W5M
- Map A-14 – Castle Mountain Resort
- Map A-15 – Portion Sec. 14, All Sec. 23, Portion Sec. 24, Twp. 4, Rge. 29, W4M
- Map A-16 – Portion SW¼ Sec. 20, Twp. 2, Rge. 29, W4M, Waterton Homestead Campground
- Map A-17 – Portion NE¼ and SE¼ Sec. 17, Twp. 7, Rge. 29, W4M, Castle View Ridge
- Map A-18 – NE¼ Sec. 28, Twp. 6, Rge. 2, W5M
- Map A-19 – Airport Vicinity Protection
- Map A-20 – WFI designation Northeast of Oldman Reservoir
- Map A-21 – WFI designation East of Oldman Reservoir
- Map A-22 – WFI designation Portions of Section 22 & 23 Twp.6, Rge. 29, W4M
- Map A-23 – Portion W½ Sec. 14, Twp. 9, Rge. 2, W5M
- Map A-24 – WFI designation North and West of Pincher Station
- Map A-25 – WFI designation North and East of Pincher Station
- Map A-26 – Portion SW¼ 10 & NW¼ Sec. 12, Twp. 7, Rge. 29, W4M
- Map A-27 – Beauvais Lake



# MUNICIPAL DISTRICT OF PINCHER CREEK NO. 9

## LAND USE BYLAW NO. 1289-18

### PART I – GENERAL

#### SECTION 1 TITLE

- 1.1 This bylaw may be referred to or cited as “The Municipal District of Pincher Creek No. 9 Land Use Bylaw”.

#### SECTION 2 SCOPE

- 2.1 No development shall hereafter be carried out within the boundaries of the municipality except in conformity with the provisions of this bylaw.

#### SECTION 3 PURPOSE

- 3.1 The purpose of this bylaw is to, amongst other things:
- (a) divide the municipality into districts;
  - (b) prescribe and regulate the use(s) for each district;
  - (c) establish a method for making decisions on applications for development permits and issuing development permits for a development;
  - (d) provide the manner in which notice of the issuance of a development permit is to be given; and
  - (e) implement the Municipal District of Pincher Creek Municipal Development Plan and other statutory plans of the municipality, as may be developed.

#### SECTION 4 METRIC AND IMPERIAL MEASUREMENTS

- 4.1 Whenever dimensions are present or calculations required, the metric dimensional values or results shall be used. The imperial equivalents provided in parentheses after each reference to metric units of measurements are approximate and intended for information only.

#### SECTION 5 RELATIONSHIP TO PROVINCIAL PLANNING LEGISLATION

- 5.1 This Bylaw is enacted under Part 17 of the *Municipal Government Act*. This bylaw is to be read in conjunction with *Alberta Land Stewardship Act* and the *South Saskatchewan Regional Plan*. Where appropriate, references should be made to these provincial documents with respect to defined terms, administrative matters, and in informing land-use decisions.



## SECTION 6 DEFINITIONS

In this bylaw, words importing the singular number of the masculine gender may include the plural number of the masculine gender, the singular number or plural number of the feminine gender, or may also refer to corporate bodies, as the context requires.

The following words shall have the following meaning:

6.1 Abattoir

The use of land or buildings as a facility for the slaughter of animals and the processing of meat products.

6.2 Accessory Building

A detached non-residential building that in the opinion of the Development Authority is separate and subordinate from a principal use, other than an “Accessory structure”, “Farm buildings and structures” and other buildings or structures which are separately defined herein.

6.3 Accessory Structure

A fence, gate, domestic propane storage tank, satellite dish, telecommunications tower, wind screen, hot tub, air conditioner or other similar type development.

6.4 Accessory Use

A use of land or a building that is subordinate and incidental to the principal use of the same parcel.

6.5 Act

The *Municipal Government Act, Revised Statutes of Alberta 2000, Chapter M-26*, as amended.

6.6 Agricultural / Industrial Machinery Sales, Rental and Service

Development for the sale, service or rental of agricultural implements, vehicles over 5,900 kg (13,000 lbs.) tare weight and heavy machinery used in the operation, construction or maintenance of buildings, roadways, pipelines, oil fields, mining or forestry operations and in freight hauling operations. Cleaning, repairing and sale of parts and accessories are part of this use. “Vehicle sales and rental” and “Equipment sales, rental and service” are separate uses.

6.7 Agricultural Operation(s)

An agricultural activity (either intensive or extensive) conducted on agricultural land for gain or reward or in the hope or expectation of gain or reward, and includes:

- (a) the cultivation of land;
- (b) the raising of livestock, but excluding ‘Confined Feeding Operations’ as defined by the *Agricultural Operations and Practices Act (AOPA)*;
- (c) the production of agricultural field crops;
- (d) the production of fruit, vegetables, sod, trees, shrubs and other specialty horticultural crops;





- (e) the production of milk and eggs;
- (f) the production of honey;
- (g) the operation of agricultural machinery and equipment including irrigation pumps and the application of fertilizers, manure, insecticides, pesticides, fungicides and herbicides including application by ground and aerial spraying for agricultural purposes;
- (h) the production of aquaculture or aquaponics.

See also Extensive Agriculture and Intensive Horticultural Operation.

#### 6.8 Airport

The land licensed as an airport.

#### 6.9 Airport Related Use

- (a) A use or development on an airport that is essential and necessary to the operation of an airport; and/or
- (b) a use or development located within the geographic area of an airport, to which the operation of the airport is critical (e.g. flight school).

#### 6.10 Airstrip

An unlicensed airport.

#### 6.11 Amusement Facility

Development for amusement pastimes, and may incorporate eating and drinking facilities as an accessory use. This use includes amusement arcades, billiard parlours, bingo halls, bowling alleys and dance, fitness or martial arts facilities.

#### 6.12 Animal Care Service, Major

In accordance with the Animal Control Bylaw, development used for the care, treatment, boarding, breeding, or training of animals and livestock within or outside buildings and includes the supplementary sale of associated products. This use includes veterinary offices or hospitals, animal shelters, boarding or breeding kennels, facilities for impounding or quarantining animals and related research or storage facilities.

#### 6.13 Animal Care Service, Minor

In accordance with the Animal Control Bylaw, development for the on-site treatment or grooming of small animals such as household pets, where on-site accommodation is not normally provided and where all care and confinement facilities are enclosed within a building. This use includes off-site treatment of animals or livestock of any size and the supplementary sale of associated products. Examples include pet grooming salons, pet clinics and veterinary offices.

#### 6.14 Apartment

A building or portion thereof which contains three or more owned, rental or lease dwelling units, where the primary access to each unit is provided through a common or shared entryway. "Multi-Unit Dwelling", and "Rowhouse or townhouse" are separate uses.



6.15 Application

Application for a development permit.

6.16 Aquaculture

An agricultural operation, also known as aquafarming or cultured fish, where the use of land or building produces aquatic organisms such as fish, crustaceans, mollusks and aquatic plants. Aquaculture involves cultivating freshwater and saltwater populations under controlled conditions. This use must comply with all regulation and permitting of Alberta Agriculture.

6.17 Aquaponics

An agricultural operation where the use of land or building combines conventional aquaculture with hydroponics (cultivating plants in water) in a symbiotic environment for food production. This use must comply with all regulation and permitting of Alberta Agriculture.

6.18 Area Structure Plan

A statutory plan described in the Act and adopted by bylaw for the subsequent subdivision and development of an area of land.

6.19 Auctioning Establishment

Development for the auctioning and related temporary storage of household effects and goods and equipment except livestock. "Livestock auctioning establishment" is a separate use.

6.20 Auto Body or Paint Shop

Development for the repair and/or painting of motor vehicle bodies and frames. This use may include appraisal services for damaged vehicles and vehicle reconditioning as accessory uses, but does not include "Automotive repair and service", "Salvage or waste disposal facility", "Service station", "Truck stop", and "Vehicle sales and rental uses".

6.21 Automotive Sales and Service

An enclosed building within which motor vehicles and parts are displayed for sale, and may include a new or used automobile sales lot, and may also include auto repairs, except for body work and painting.

6.22 Basement

The space within a building, which is below the first storey and which has a minimum clearance of 1.8 m (5.9 ft.) between the surface of its floor and the floor assembly above it.

6.23 Bed and Breakfast Facility

A private owner-occupied dwelling offering overnight accommodation to eight (8) or less registered guests and providing only a breakfast meal. The facility may include a maximum of one (1) supplementary building for accommodation, "Country inn" and "Hotel / Motel" are separate uses.



6.24 Big Game Farm

Any land enclosed by buildings, shelters, corrals, fences, or other limiting structures which confine, rear, or feed (or are proposed to confine, rear or feed) big game or exotic animals and is regulated by a government agency.

6.25 Building

In accordance with the Act, includes any structure constructed or placed on, in, over or under land but does not include a highway or road or bridge that forms part of a highway or road.

6.26 Bulk Fuel Station

Development for storing and distributing petroleum products in bulk quantities. This use includes supplementary tanker vehicle storage and card lock or key lock fuel distribution facilities. "Service station" and "Truck stop" are separate uses.

6.27 Cannabis Production Facility

A development where cannabis is grown, processed, packaged, tested, destroyed, stored or loaded for shipping. This use does not include Retail Cannabis sales.

6.28 Campground

An area of commercial campsites which are used, or are intended to be used, by holiday trailers, motor homes, tents, campers, or similar recreational vehicles for a period of up to 30 days.

6.29 Caretaker Suite

See Secondary Suites.

6.30 Cemetery

Development of land primarily as landscaped open space for the placement of gravesites. Chapels, crematoria, and related facilities may be incorporated as accessory uses.

6.31 Child Care Service

Development providing provincially approved care or education, without overnight accommodation, for seven (7) or more children at one time. Examples include day care centres, nursery schools, kindergartens, and play schools but "Group home" is a separate use.

6.32 Club or Fraternal Organization or Association

Development for the assembly of members of non-profit clubs or organizations, including charitable, social service, ethnic, athletic, business or fraternal organizations. This use may include eating, drinking, entertainment, sports, recreation, and amusement facilities as accessory uses but "Campground" is a separate use.





6.33 Commercial / Private Recreation

The recreational use of land or a building on privately owned or leased property where the public is admitted or where admission is limited to members of a club, organization, or association.

6.34 Conceptual Design or Conceptual Plan

A design or plan that relates a subdivision or a development to future subdivision and development of adjacent areas.

6.35 Construction/Field/Work Camp

Temporary development consisting of buildings, works, plants or machinery that are needed to construct a development where the camp contains one or more dwellings or sleeping units for the accommodation of the residents of the camp.

6.36 Construction Supply and Contractors

The use of land or buildings for the operation of a building trade or service, or a materials supplier to the construction industry, other than professional design services such as engineering, architectural or drafting offices. This use may include, as an accessory use, administrative offices, storage areas and areas for the servicing of equipment owned by the contracting or construction supply company in question. This use includes suppliers of lumber, plumbing, electrical fixtures, and floor coverings, general contractors, carpenters, plumbers, and tinsmiths.

6.37 Council

The Council of the Municipal District of Pincher Creek No. 9.

6.38 Country Inn

An owner-occupied establishment that offers both accommodation of generally 24 or less guests and/or food service to the public in excess of a breakfast and subject to the Food and Housing Regulations. Some retail related to the country inn and a minor meeting room function may be allowed as accessory uses. "Bed and Breakfast" and "Hotel / Motel" are separate uses.

6.39 Country Residential

A residence and associated developments related to an un-subdivided quarter section or first parcel out of a quarter section.

6.40 Coverage

The portion of a lot or parcel that is occupied by buildings or associated structures.

6.41 Cumulative Effect

Cumulative effects are the resulting combined impacts of past, present and reasonably foreseeable future actions on the landscape. They are the total effect, both direct and indirect impacts, to any resource, ecosystem or human community no matter who has taken the action.



6.42 Deck

An unenclosed (no roof/walls) amenity area, of wood frame or other construction, which may be attached to a dwelling. The overall height of a deck is greater than 0.6 m (2 ft.) from the finished grade to the underside of the supporting structure. Any structure lower than 0.6 m (2 ft.) is considered a patio. See Section 15.1(n).

6.43 Demolition of Structures

Demolition or removal of an existing building or development excluding demolition/removal of:

- (a) development which does not require a development permit; or
- (b) demolition/removal of an “Accessory building”, or “Accessory structure”.

6.44 Developed Residence

A dwelling unit that is supported on a permanent foundation and:

- (a) fully serviced with a potable water supply and a functional sewage disposal system; and
- (b) which is readily habitable because it is in weatherproof condition with a functional plumbing, heating and electrical system.

6.45 Development

In accordance with the Act:

- (a) an excavation or stockpile and the creation of either of them; or
- (b) a building or an addition to, or replacement or repair of a building and the construction or placing in, on, over or under land any of them; or
- (c) a change of use of land or a building, or an act done in relation to land or a building that results in or is likely to result in change in the use of the land or building; or
- (d) a change in the intensity of use of land or a building, or an act done in relation to land or a building that results in or is likely to result in a change in the intensity of use of the land or building.

6.46 Development Authority

The Development Officer, Municipal Planning Commission, or Subdivision and Development Appeal Board.

6.47 Development Officer

The one or more persons appointed to the office of Development Officer.

6.48 Development Permit

A document issued pursuant to this Bylaw by the M.D. of Pincher Creek No. 9 authorizing a development that has been approved by the Designated Officer, Development Authority, or Subdivision and Development Appeal Board.



6.49 Discretionary Use

Subject to and in accordance with the Act:

- (a) the one or more uses of land or buildings that are stated as a discretionary use in a district; and
- (b) a development that may be issued a development permit at the discretion of the Development Authority with or without conditions as provided for in the Land Use Bylaw.

6.50 District

A land use district established in Part IX.

6.51 Drive-In Restaurant

A restaurant that offers car attendant service or drive-through pick-up service.

6.52 Dwelling Unit

A complete building or self-contained portion of a building, set or suite of rooms for the use of one or more individuals living as a single housekeeping unit, containing sleeping and cooking facilities and separated or shared toilet facilities and which unit is intended as a permanent or semi-permanent residence. "Duplex", "Multi-Unit dwelling", and "Hotel / Motel" are separate uses.

6.53 Dwelling Unit as a Secondary Use

A dwelling unit that is developed in conjunction with a principal use so that the dwelling is a supplementary use to that principal use.

6.54 Duplex

A residential building containing only two dwelling units, where one dwelling unit is located above the other in whole or in part and where each dwelling unit is typically provided with its own separate and individual access. "Semi-detached dwelling" is a separate use.

6.55 Entertainment Establishment

Development that provides dramatic, musical, dancing or cabaret entertainment and includes supplementary food service and/or facilities for alcoholic beverage consumption. This use includes theatres, cinemas, auditoriums, beverage rooms, cocktail lounges, cabarets, night-clubs, and theatre restaurants. "Amusement facility", "Hotel / Motel" and "Restaurant" are separate uses.

6.56 Equipment Sales, Rental and Service

Development for the retail sale, wholesale distribution, rental and/or service of hand tools, small construction, farming, gardening and automotive equipment, small machinery parts and office machinery and equipment. "Agricultural / Industrial machinery sales, rental and service", "Automotive repair and service" and "Vehicle sales and rental" are separate uses.





6.57 Existing Commercial / Private Recreation

A commercial / private recreation use receiving formal approval prior to the passage of this bylaw.

6.58 Existing Lot or Parcel

A lot or parcel that existed on a separate Certificate of Title at the time this bylaw was adopted or; a parcel or a lot which was or can be created pursuant to the Act without subdivision approval.

6.59 Extensive Agriculture

The production of crops or livestock or both by expansive cultivation or open grazing. "Intensive horticultural facility" is a separate use.

6.60 Farm Buildings and Structures

In accordance with the Alberta Building Code, the development of buildings or structures commonly or normally contained in a farmstead that is associated with a farming operation or an "Extensive agriculture" use where the buildings are of low human occupancy for the housing of livestock or the storage or maintenance of equipment, materials, or produce. Examples include barns, granaries, implement machinery and equipment sheds, dugouts, corrals, fences and haystacks but this use does not include "Intensive horticultural facility", or any "Dwelling unit" or "Sleeping unit" including conventional "Single-detached residences" and "Manufactured homes".

6.61 Farm Supplies and Service

Development for the sale, storage, and distribution of grain (Including grain elevators), livestock feed, fertilizer and chemicals used in agriculture. "Farm supplies and service" does not include the following separate uses: "Agricultural / Industrial machinery sales rental and service", "Animal care services, major and minor", "Bulk fuel station", "Equipment sales rental and service", "Freight and storage use" and "Livestock auctioning establishment".

6.62 Farmer's Market

A use of land or buildings where fresh farm or garden produce is sold retail or wholesale and where goods are typically displayed in bulk bins or stalls for customer selection. This use includes vendors of fruit, vegetables, meat products, baked goods, dry goods, spices and non-food products such as handicrafts provided that the sale of fresh food products remains the primary function. "Auctioning establishment" and "Retail store" are separate uses.

6.63 Fleet and Transportation Service

Development involving a fleet of vehicles for:

- (a) the delivery of food by mobile catering service; or
- (b) the transportation of people, mail, negotiable currency and documents; or
- (c) the delivery of packages and small articles by courier service.



This use includes the rental and lease of vans and trucks to the public and other businesses, facilities for the routine storage and servicing of vehicles owned and operated by the fleet service business as well as the incidental sale of vehicles as an accessory use. Examples include bus and coach line transport services, taxicab or limousine stations and dispatching offices, messenger and courier services, and truck and van rental offices.

6.64 Front Yard (Secondary)

A side yard on a corner is determined to be the yard immediately adjoining a public roadway, and where the front yard is the shorter lot line of the lots in the block.

6.65 Garden Suite

A supplementary dwelling unit that is located on the same lot or parcel as a principal dwelling unit, where one dwelling is used to house on temporary basis individuals that are receiving care from or providing care to residents of the principal dwelling. (See Section 49)

6.66 Geotechnical Report

Geotechnical Assessment means a comprehensive site analysis and report prepared by a qualified insured professional of The Association of Professional Engineers and Geoscientists of Alberta (APEGA).

All geotechnical reports should contain certain basic essential information, including:

- (a) summary of all subsurface exploration data, including subsurface soil profile, exploration logs, laboratory or in situ test results, and ground water information;
- (b) interpretation and analysis of the subsurface data;
- (c) specific engineering recommendations for design;
- (d) discussion of conditions for solution of anticipated problems; and
- (e) recommended geotechnical special provisions.

6.67 Golf Course

The golf playing area and accessory buildings and uses related to the playing of the game of golf including a pro shop, a club house containing eating and drinking facilities, a driving range and one dwelling or sleeping unit used by the operator or manager.

6.68 Grade

The final elevation of the finished surface of the ground adjacent to the exterior walls of a building or structure.

6.69 Gross Floor Area

The combined area of the floor surface of a building to the outside of its exterior walls or to the glass line or centerline of a common party wall. Mezzanines, covered decks and covered terraces, access areas, and basements are included in the calculation of gross floor area.



6.70 Group Home

Development using a dwelling unit for a provincially approved residential social care facility providing rehabilitative and supportive care for four or more persons. A “Group Home” may incorporate accommodation for a resident staff as part of the use. “Public and institutional use” is a separate use.

6.71 Grouped Country Residential

Existing or proposed residential uses on two or more adjoining parcels each of less than 70 acres in size.

6.72 Hardship

A hardship relates to the physical characteristics of the property, not the personal circumstances of the owner or user, and the property due to the exceptional shape of a lot, topographic conditions, or other physical conditions is rendered unusable without the granting of a variance.

6.73 Hazardous Lands

These are lands that present development challenges in their natural state because of the danger of damage that may occur from an event. An event includes but is not limited to: flood, landslide, or avalanche. (See Section 35)

6.74 Hazardous or Offensive Industry

Development used for manufacturing, fabricating, processing, assembly, storage, production or packaging of goods, materials, or products where:

- (a) the use may be detrimental to public health, safety or welfare beyond the boundaries of the site or parcel upon which it is situated; or
- (b) the use may be incompatible with residential or other development because of toxic gases, smells, wastes, noise, dust or smoke emission which are not confined to the site or parcel upon which the use is situated. This use includes:
  - (i) abattoirs, slaughterhouses and rendering plants; or
  - (ii) processed forage manufacturing plants; or
  - (iii) anhydrous ammonia storage facilities; or
  - (iv) explosives storage or manufacturing facilities; or
  - (v) fertilizer manufacturing plants; or
  - (vi) gas processing plants; or
  - (vii) petrochemical industries or refineries; or
  - (viii) metal industries, which are involved in the concentration, refining, smelting, or re-smelting of ores or metals; or
  - (ix) administrative offices, warehousing, storage and wholesale distribution facilities associated with the above shall be treated as part of this use. “Waste disposal facility” and “Wastewater treatment plants” are separate uses.



6.75 Height of Building

The distance measured from the average grade of the lot along the length of the building and to the highest part of the structure as shown in Figure 1.

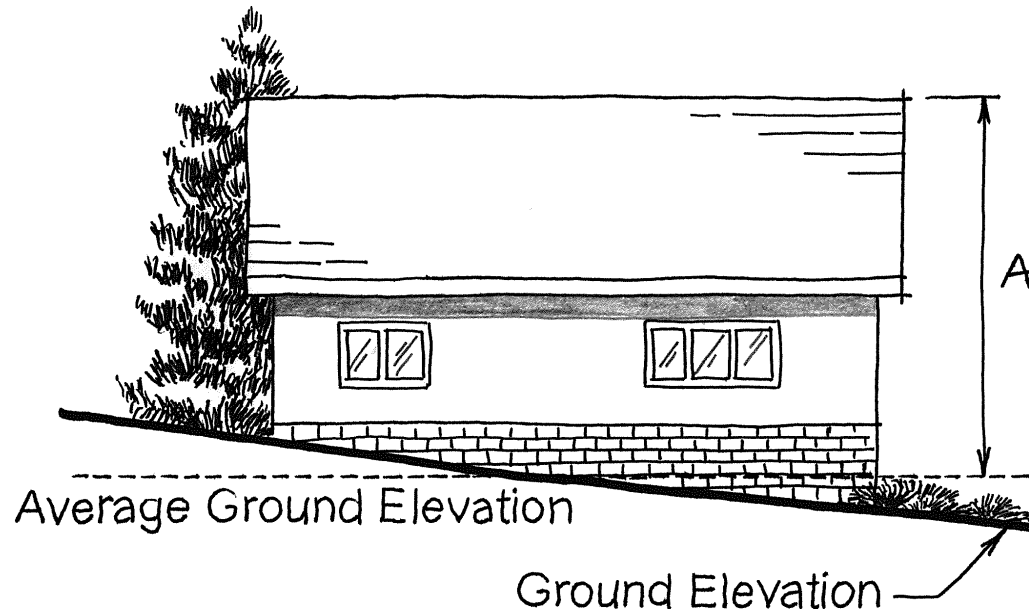


Figure 1

6.76 Highway Commercial

Those developments, typically along a major roadway or highway, that provide goods and services to the travelling public. Common Highway Commercial uses include service stations, truck stops, motels, motor hotels, drive-in and fast food restaurants.

6.77 Home Occupation

Is the secondary use of a residence or ancillary building to a residence, for an occupation, trade, profession, craft or small scale retail business which does not change the character of the area and does not show significant evidence of such secondary use.

6.78 Hostel

A facility operated to provide temporary (not exceeding 30 days) accommodation to transients for remuneration within dormitory-style visitor accommodation with communal kitchen and sanitary facilities and may include recreational facilities or services but not additional services such as room service.

6.79 Hotel / Motel

A development that primarily provides temporary sleeping accommodation for the transient public in rooms or suites. Typically this use contains an office with a public register and has one or more attendants on duty at all times. Eating and drinking facilities shall be considered part of a hotel, but entertainment, convention, sports, recreation, personal service, office and retail facilities associated with this use shall be accessory uses. "Bed and breakfast" and "Country inn" are separate uses.



6.80 Intensive Horticultural Operation

Uses of land or buildings for the high yield production and/or sale of specialty crops. This use includes greenhouses, nurseries, hydroponics or market gardens, tree, mushroom, and sod farms. "Extensive agriculture" and "Topsoil stripping" are separate uses.

6.81 Industrial / Manufacturing

Development used for manufacturing, fabricating, processing, assembly, production or packaging of goods or products, as well as administrative offices, warehousing and wholesale distribution uses which are accessory to the above provided that the use does not generate any detrimental impact, potential health or safety hazard or any nuisance beyond the boundaries of the site upon which it is situated. "Hazardous or offensive industries" and "Specialty manufacturing / Cottage industry" are separate uses.

6.82 Landfill Activity

In accordance with the *Alberta Code of Practice for Landfills*, this activity involves the development of commercial disposal of any waste material by any means including burying, incineration, recycling or other storage method.

6.83 Landscaping

Landscaping means the modification and enhancement of a site or development through the use of the following elements:

- (a) natural landscaping consisting of vegetation such as trees, shrubs, hedges, grass and other ground cover;
- (b) hard landscaping consisting of non-vegetative materials such as brick, stone, concrete, tile and wood, excluding monolithic concrete and asphalt; and
- (c) excludes all areas utilized for excavation, driveways and parking.

6.84 Legal Access

- (a) That a parcel or lot adjoins a road as defined in the Act; or
- (b) that access from a public roadway to a parcel or lot is via an easement which is registered for the purpose of granting access to a parcel or lot.

6.85 Livestock Auctioning Establishment

Development where livestock may be confined in an enclosed area for short periods of time and where such livestock are auctioned and transferred to other locations.

6.86 Loading Space

A portion of a lot or parcel that is designated or used by a vehicle while loading or unloading goods or materials to a building or use on that parcel or lot.

6.87 Lot

In accordance with the Act:

- (a) a quarter section; or
- (b) a river lot shown on an official plan, as defined in the Surveys Act, that is filed or lodged in a Land Titles Office; or





- (c) a part of a parcel of land described in a Certificate of Title if the boundaries of the part are described in the Certificate of Title other than by reference to a legal subdivision; or
- (d) part of a parcel of land described in a Certificate of Title if the boundaries of the part are described in a Certificate of Title by reference to a plan of subdivision.

6.88 Manufactured Home, Doublewide

A building or structure, whether ordinarily equipped with wheels or not, that is constructed or manufactured in two parts with each of the two parts being moved from one point to another individually and put together on a parcel to form a single unit and which provides completely self-contained, year-round residential accommodation and meets the requirements for a residence under the Canadian Standards Association. A doublewide manufactured home does not include a single-detached residence, modular home, singlewide manufactured home, holiday trailer or recreational vehicle.

6.89 Manufactured Home Park

A lot or parcel that is intended for or contains two or more manufactured homes, where each manufactured home site is not subdivided into a separately titled lot.

6.90 Manufactured Home Sales and Service

Development for the sale, rental, or storage of new and used manufactured homes and includes supplementary maintenance services and the sale of parts and accessories.

6.91 Manufactured Home, Singlewide

A building or structure, whether ordinarily equipped with wheels or not, that is constructed or manufactured to be moved from one point to another as a singlewide which provides completely self-contained, year-round residential accommodation and meets the requirements for a residence under the Canadian Standards Association and Alberta Building Code. A singlewide manufactured home does not include a single detached residence, modular home, doublewide manufactured home, holiday trailer or recreational vehicle.

6.92 Mass Wasting

Mass wasting, also known as slope movement or mass movement, is the geomorphic process by which soil, sand, regolith, and rock move downslope typically as a mass, largely under the force of gravity, but frequently affected by water and water content.

6.93 Medical Facility

Development providing medical and health care on an inpatient and/or outpatient basis. Examples of this use include hospitals, nursing homes, sanatoriums, medical and dental offices, clinics, occupational health and safety offices, counseling services, chiropractic and naturopathic services. "Public and institutional use" and "Office" are separate uses.

6.94 Meteorological (MET) Towers

A tower structure furnished with scientific equipment for the specific purpose of measuring components of the atmosphere. MET towers are not considered part of the public utility.



6.95 Mini Storage

The use of land with compartmentalized buildings for the storage of equipment, household or business materials, or vehicles, but excludes storage of hazardous goods or materials. Accessory to this use is the exterior screened storage of recreational vehicles, boats, trailers and similar items. “Outdoor Storage”, “Agricultural / Industrial machinery sales rental and service”, “Construction supply and contractors”, “Equipment sales, rental and service”, “Natural Resource Extractive”, “Hazardous or offensive industries” and “Vehicle sales and rental” are separate uses.

6.96 Mixed Use Residential

A vertically integrated residential development that is part of a commercial office building within a commercial land use designated district. Typical uses include ground floor commercial, second floor commercial/office or residential dwelling units, and/or third floor (or to the maximum height allowed in the district) residential dwelling units.

6.97 Modular Home

One or more finished sections of a complete residential dwelling built off-site and transported to the site for installation on a permanent foundation, all in accordance with the Alberta Building Code. For the purposes of this definition, finished means fully enclosed on the exterior and interior but need not include interior painting, taping, and installation of cabinets, floor coverings, fixtures, heating system, and exterior finishes. This use is not a “Moved-in Residential Building”, or “Manufactured Home”.

6.98 Moved-In Accessory Building

A detached non-residential building that in the opinion of the Development Authority is separate and subordinate from commonly or normally associated with a principal use and is considered a conventional, pre-constructed, previously occupied building which is physically removed from one site, transported and re-established on another site. This use does not include “Farm buildings and structures” or an “Accessory building” which are separate uses.

6.99 Moved-In Residential Building

A “Single-detached residence” that has been constructed or located on one site, occupied, then relocated to another site.

6.100 Multi-Unit Dwelling

A building or portion thereof that contains three or more dwelling units where each unit is provided with its own separate primary access to the outside. Housing such as, triplexes, fourplexes, fiveplexes, sixplexes or more typically have two or three abutting walls, which provide fire separation from adjacent dwelling units and typically orient some of the dwelling units away from the property frontage. This use includes all plexes of 3 or more units. “Rowhouse or townhouse”, “Semi-detached dwelling”, “Duplex” and “Apartments” are separate uses.

6.101 Municipal Planning Commission (MPC)

According to the *Municipal Government Act*, the Municipal Planning Commission must be established by bylaw.



6.102 Natural Resource Extractive Use

That use of land or buildings, which is governed by the location of a natural resource for commercial purposes, involving the extraction of a non-renewable natural resource and may include the processing or storage of the extracted resource on the same parcel. This use includes all stockpiles or excavations greater than 100 m<sup>3</sup>. Examples of natural resource extractive uses are:

- (a) sand and gravel operations,
- (b) coal mining,
- (c) magnetite mining,
- (d) such other uses as established by the Development Authority to be similar to the above or to the intent of this definition.

6.103 Non-Conforming Building

In accordance with the Act, a building:

- (a) that is lawfully constructed or lawfully under construction at the date a Land Use Bylaw affecting the building or land on which the building is situated becomes effective or amended; and
- (b) that on the date the Land Use Bylaw becomes effective does not, or when constructed will not, comply with the Land Use Bylaw.

6.104 Non-Conforming Use

In accordance with the Act, a lawful specific use:

- (a) being made of land or a building or intended to be made of a building lawfully under construction at the date a Land Use Bylaw affecting land or buildings becomes effective or amended; and
- (b) that on the date the Land Use Bylaw becomes effective does not, or in the case of a building under construction will not, comply with the Land Use Bylaw.

6.105 Non-Serviced

In respect to a lot or parcel, means that neither a municipal water system nor a municipal sewage system services it.

6.106 Outdoor Recreation Use

An activity which is not dependent upon the construction or erection of any associated development(s) and which has no impact, or minimal impact, on the land or area within which the activity occurs. Typical uses include, but are not limited to, hiking, fishing, horseback riding, mountain climbing, etc. War games, paint ball, and "Commercial / Private recreation uses" are separate uses.

6.107 Outdoor Storage

The use of land with or without attendant buildings for the outdoor storage of equipment, materials or vehicles, or processed or unprocessed resources or materials, except those goods or materials which are hazardous. For the purposes of this bylaw, "Outdoor storage" uses are limited to those uses that require minimal on-site improvements, service and public amenities or facilities. "Agricultural / Industrial machinery sales rental



and service”, “Construction supply and contractors”, “Equipment sales, rental and service”, “Natural Resource Extractive”, “Hazardous or offensive industries” and “Vehicle sales and rental” are separate uses.

6.108 Owner

The person or persons shown as the owner(s) of land on the assessment role of the municipality prepared under the Act.

6.109 Parcel of Land or Parcel

In accordance with the Act, the aggregate of the one or more areas of land described in a Certificate of Title or described in a Certificate of Title by reference to a plan filed or registered in a Land Titles Office.

6.110 Park Model Recreation Vehicle

A transportable unit designed to be transported on its own wheels. The unit is intended to be moved to other sites infrequently, however, is approved for towing on public roadways and subject to highway safety standards. These units are occupied on a short-term or seasonal basis and are generally wider and longer than recreational vehicles. See Seasonal.

6.111 Parking Facility

A development where the principal use is for vehicular parking either outdoors or in a building.

6.112 Partially Serviced Lot

A lot that is provided water or sewer serviced by either:

- (a) a municipal water line or a municipal sewer line; or
- (b) an incorporated organization or co-operative, recognized by the municipality, that is operating a provincially approved water or sewer system.

6.113 Permitted Use

Subject to and in accordance with the Act:

- (a) the one or more uses of land or buildings that are stated in Part IX and in a district as permitted uses; and
- (b) a development that must be issued a development permit (unless it is exempted from requiring a permit) by the “Development Authority” with or without conditions as provided for in the Land Use Bylaw, if the application for the development permit for that development conforms to the Land Use Bylaw.

6.114 Personal Service

Development providing services for personal care and appearance, services for cleaning, servicing, altering and maintenance of personal effects and accessories. This use includes barbershops, beauty salons, tailors, diet centres, shoe repair shops, dry cleaners, upholstery and rug cleaners, Laundromats, and funeral homes.



6.115 Physical Vehicular Access

That a parcel or lot adjoins a road, as defined in the Act, or other “legal access” to the extent that normal vehicular traffic is both reasonably safe and possible.

6.116 Principal Building

- (a) A building which is the main building (including all decks) on a lot; or
- (b) a building which, by reason of its use, is the primary purpose for which the lot is used.

6.117 Principal Use

The main purpose for which a lot, parcel or building is used or is intended to be used.

6.118 Professional, Financial, Office and Business Support Service

A development primarily for the purpose of providing professional, management, administrative, financial or consulting services. Typical uses include banks, duplicating or blueprinting services, cleaning or maintenance services, engineering, architectural, drafting, project design or management services, lawyers, accountants, engineers, planners, doctors and architects; offices for real estate and insurance firms; clerical, secretarial, employment, telephone answering and similar office support services; banks, credit unions, loan offices and similar financial uses; and printing establishments, film processing establishments, janitorial firms and business or household repair shops.

6.119 Public Access

Land that is privately owned but that is used by the public to enter or exit a parcel, lot or subdivision.

6.120 Public and Institutional Uses

A development which is available to the public for the purpose of assembly, instruction, culture or community activities, including but not limited to a school or educational facility whether public or private, churches or places of worship, libraries and museums, as well as developments associated with police, fire or ambulance services and other municipal uses.

6.121 Public Park or Recreation

A public park, playground, recreation area, indoor or outdoor rink, gymnasium, sports field, historic or archaeological site or any similar facility or use of land or buildings, excluding “campgrounds” provided that the park, playground recreation area or similar facility is owned and/or administered by any level of government or not-for-profit organization. “Campground” and “Golf course” are separate uses.

6.122 Public Roadway

Land:

- (a) established as a statutory roadway; or



(b) shown as a road on a plan of survey that has been filed or registered in a Land Titles Office;

that may or may not have been constructed to the municipality's standards and which may or may not be maintained for public transport.

6.123 Public Utility

A system of works used to provide one or more of the following for public consumption, benefit, convenience or use: water or steam; sewage disposal; public transportation operated by or on behalf of the municipality; irrigation; drainage; fuel; waste management, electric power distribution, heat; telecommunications and includes the thing that is provided for public consumption, benefit, convenience or use.

This use does not include commercial or private wind, solar, or other energy plants.

6.124 Real Property Report (RPR)

A legal document that illustrates in detail the location of all relevant, visible public and private improvements relative to property boundaries prepared by a registered Alberta Land Surveyor.

6.125 Recreation Facility

Development for athletic, recreation and community meeting activities and may include eating, drinking, amusement and retail facilities as accessory uses. "Amusement facilities" is a separate use.

6.126 Recreational Vehicle / Holiday Trailer

A transportable unit designed to be transported on its own wheels or by other means (including units permanently mounted or otherwise on trucks), designed or constructed or reconstructed or added to by means of accessories in such a manner as will permit its use for sleeping or living purposes for one or more persons on a short-term basis. These units are subject to highway safety standards rather than housing standards.

6.127 Recreational Vehicle / Holiday Trailer Park

Any tract or parcel of land on which three or more holiday trailers are parked and/or stored or permitted to be parked and/or stored, without regard to whether a fee or charge is paid or made and shall include any building, structure, tent, vehicle or enclosure used or intended for use as a part of the equipment of such holiday trailer park or campground. These uses may allow for seasonal occupancy rather than permanent occupancy. See Seasonal.

6.128 Recycling Facility

Development for the purchasing, receiving and/or temporary storage of discarded articles, provided that the use does not generate a detrimental effect or nuisance beyond the parcel or lot upon which it is situated. This use may involve supplementary production of by-products or materials and includes bottle, can, and paper recycling depots. "Salvage and waste disposal facility" is a separate use.





6.129 Restaurant

Development where food and beverages are prepared and served and may include supplementary alcoholic beverage service and supplementary on- or off-premises catering services. This use includes restaurants, cafes, lunch and tea-rooms, ice cream parlors, banquet facilities and take-out restaurants. "Drive-in restaurant", "Food and beverage services within a ski lodge" and "Entertainment establishment" are separate uses.

6.130 Retail Store

Development for the retail sale of any one or all of the following: groceries, beverages, household goods, furniture and appliances, confectioneries, pharmaceuticals and personal care units, automotive parts and accessories, office equipment, stationery and similar goods. Minor service-oriented facilities such as postal services and film processing depots shall be allowed as accessory uses. This use includes supermarkets, jewelry stores, clothing stores, convenience stores, hardware stores and second-hand stores. "Automotive repair and service", "Household repair services", "Personal service", and "Vehicle sales and rental use" are separate uses.

6.131 Rowhouse or Townhouse

A residential building containing three or more dwelling units, where each dwelling unit is joined in whole or in part at the side only and where no dwelling unit is located in whole or in part above another dwelling unit. Each dwelling unit in a rowhouse is separate from the abutting dwelling unit by a wall, generally extending from the foundation to the roof, and each dwelling unit is provided with its own direct access from grade. "Apartment" and "Multi-Unit dwelling" are separate uses.

6.132 Salvage and Waste Facility

A development providing for the commercial purchasing, receiving, salvaging, selling or transporting of spent materials or substances that may generate a detrimental impact or nuisance beyond the boundaries of the lot or parcel upon which it is situated. This use includes auto wreckers, salvage and scrap yards as well as the following uses referred to in the Subdivision and Development Regulation: a dry waste site, a hazardous waste management facility and a waste sorting station. "Recycling facility" is a separate use.

6.133 Seasonal

As defined by the Municipal Planning Commission and not to exceed 6 months.

6.134 Secondary Farm Residence

An additional residence, other than a primary farm residence, that is occupied by a person who is engaged for at least six months each year personally in an agricultural pursuit on the same parcel as the secondary farm residence. "Secondary farm residence" includes a conventional "Single-detached residence", a "Doublewide or Singlewide manufactured home" "Modular home" or a "Moved-in residential building" unless otherwise provided in a land use district.



6.135 Secondary Suites

An additional dwelling unit located in a single-detached residence, which is separate or subordinate to the primary residence. The unit must have a separate entrance from the principal dwelling, either from a common indoor landing or directly from the exterior of the house. “Garden suite”, “Surveillance suite”, “Secondary farm residence” and “Secondary residence” are separate uses.

6.136 Semi-Detached Dwelling

A residential building containing only two dwelling units located side by side with separate access to each dwelling unit. Each dwelling unit in a “Semi-detached dwelling” is joined to the other unit by at least one common wall that extends from the foundation to at least the top of the first storey of both dwelling units.

6.137 Senior Citizen Housing

A development which complies with the Alberta Housing Act and which is used as a residence designed for elderly persons not requiring constant or intensive medical care, and usually consists of multiple dwelling units.

6.138 Service Station

Development used for the retail sale of gasoline and other motor vehicle fuels, the retail sale of lubricants and motor vehicle accessories and the servicing and mechanical repair of motor vehicles. This use may include a convenience store as part of the use, but associated vehicle towing services, a car wash and limited vehicles sales shall be accessory uses. This use includes gas stations with service bays, but “Truck stop” is a separate use and is distinguished from the former by such matters as larger site area, broader market, and propensity for greater impact on adjoining uses. “Auto body and/or paint shop”, “Restaurant”, and “Vehicle sales and rental use” are also separate uses.

6.139 Serviced

In respect to a parcel or a lot means that it is or will be serviced by a municipal water system and by a municipal sewage system.

6.140 Setback

The shortest horizontal distance required between a property line of a lot and the nearest part of any building, structure, development, excavation or use on such lot.

6.141 Shipping Container

Any container that was used for transport of goods by means of rail, truck or by sea and are generally referred to as a C-Container, sea cargo container, sea can or cargo container. These containers are rectangular in shape and are generally made of metal. When used for any purpose other than transporting freight, a shipping container is an accessory building. See Section 58.

6.142 Shooting Range

A designated practice area designed for the purpose of controlled discharge of firearms or archery equipment.



6.143 Sign

An outdoor visual device and its structure and component parts, intended to identify, advertise or call attention to any matter, object, event or person.

6.144 Single-Detached Residence

A building containing only one dwelling unit, with or without an attached garage, which is not attached to another dwelling or building. This use includes “stick-built” residences and modular homes but this use excludes “Doublewide or Singlewide manufactured homes”. “Group homes” and “Child care services” are separate uses regardless of whether they are contained in a conventional “Single-detached residence”.

6.145 Ski Facility

All development associated with the operation of a ski hill including but not limited to the provision of food and beverage services, administration, ski/snowboard school, ski patrol structure, washroom facilities, ski-ticket sales, lockers, and maintenance shop. This use does not include dwelling units or sleeping units.

6.146 Sleeping Unit

A habitable room, or suites of habitable rooms not directly accessible to cooking facilities, which are used or intended to be used as sleeping quarters.

6.147 Solar energy system, commercial/industrial

A system using solar technology to collect energy from the sun and convert it to energy that is intended for off-site consumption, distribution to the marketplace, or a solar energy system that does not meet the definition of solar energy systems, household.

6.148 Solar energy system, household

A photovoltaic system using solar panels to collect solar energy from the sun and convert it to electrical, mechanical, thermal, or chemical energy that is primarily intended for sole use and consumption on-site by the landowner, resident or occupant.

6.149 Specialty Manufacturing / Cottage Industry

Development used for small-scale, on-site production of goods in a building not exceeding a gross floor area of 510 m<sup>2</sup> (5,490 ft<sup>2</sup>), including areas devoted to retail sales, display and storage. This use includes bakeries and specialty food production facilities, pottery and sculpture studios, taxidermists, greenhouses and specialty furniture makers.

6.150 Stockpile or excavation

The holding or storage on land of material or products.

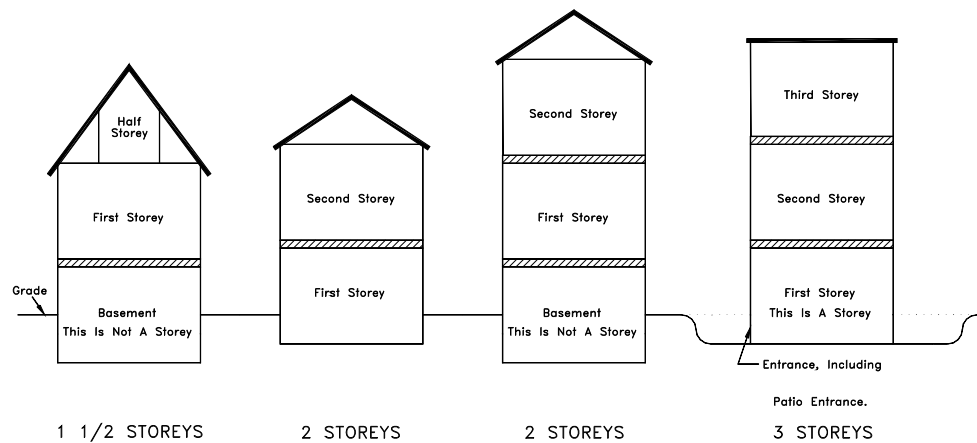
6.151 Storey

The space within a building which is between the surface of any floor and the floor surface or ceiling immediately above it and is usually 2.4 m (7.9 ft.) in height.



6.152 Storey, Half

The storey, as shown in Figure 2, immediately under a pitched roof, where the wall heights on at least two opposite walls are less than 1.4 m (4.6 ft.) above its floor.



**Figure 2**

6.153 Subdivision

The division of a parcel of land into one or more smaller parcels by a plan of subdivision or other instrument according to the *Act, Part 17, Division 7*.

6.154 Subdivision and Development Regulation

The regulations established by order of the Lieutenant Governor in Council pursuant to section 694 of the *Act*.

6.155 Subdivision Authority

The body established by bylaw to act as the subdivision authority in accordance with section 623 of the *Act*.

6.156 Subsidence

The gradual caving in or sinking of an area of land. See also mass wasting.

6.157 Surveillance Suite

A dwelling unit or sleeping unit that is developed in conjunction with a principal use so that the dwelling is a supplementary use to that principal use, and which is used solely to accommodate a person or persons, whose function is to provide surveillance, maintenance and/or security for a development provided for in the land use district.

6.158 Temporary

Any time limit set by the Development Authority or as set out in this bylaw.

6.159 Topsoil Stripping

Involves the stripping of topsoil and the sale or trade of such topsoil for commercial purposes.



6.160 Truck Stop

A service station that caters to large commercial vehicles such as semi-trailer trucks as well as intermediate-sized vehicles and passenger vehicles. This use includes an accompanying restaurant or cafe as well as a card lock or key lock motor vehicle fuel dispensing facility. The use may also include general retail sales, vehicle towing services, limited vehicle sales or rentals and similar uses provided that these are accessory uses and incidental to the operation of the truck stop. "Autobody or paint shop", "Automotive repair and service", "Bulk fuel station", "Retail store", "Service station" and "Vehicle sales and rental" are separate uses.

6.161 Variance

Variance means a relaxation of a measurable standard of this bylaw.

6.162 Vehicle Sales and Rental

Development for the sale of automobiles, vans, motorcycles, snowmobiles, tents and holiday trailers, boats and other recreation vehicles and trucks with a tare weight not exceeding 5,000 kg (11,000 lbs.). These uses include supplementary vehicle maintenance and cleaning, sale of parts and accessories and dispensing of motor fuel. This use may also include "Autobody and/or paint shop" or "Automotive repair and service" where these are accessory uses to the principal use. "Agricultural / Industrial machinery sales, rental and service", "Salvage or waste disposal facility", "Service station" and "Truck stop" are separate uses.

6.163 Viewscape

A viewscape is the area visible from a point, a line, an arc, or specific locality. Viewscapes are areas of historic scenic value that are deemed by council to be in the broader public interest worthy of preservation.

6.164 Wash House

A facility in conjunction with a recreation vehicle park that provides a common building providing toilets, showers, laundry, kitchen-like facilities and meeting area.

6.165 Wastewater Treatment Plant

As referred to in the Subdivision and Development Regulation has the same meaning as in the Environmental Protection and Enhancement Act and includes a wastewater treatment stabilization plant.

6.166 Wholesale or Storage Warehousing

Development for the storage and/or transport of goods and/or the wholesale distribution of goods except livestock. "Mini storage", "Construction supply and contractors", "Outdoor storage", "Farm supplies and service", and "Fleet and transportation service" are separate uses.

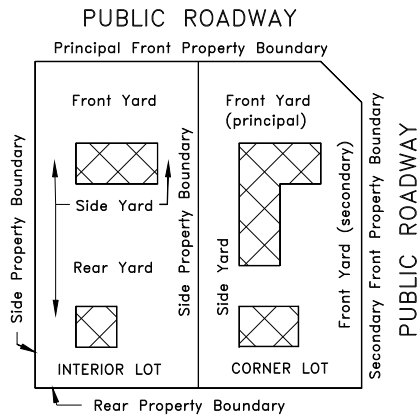
6.167 Wind Energy Conversion System (WECS)

A wind energy conversion system is a structure designed to convert wind energy into mechanical or electrical energy. See Section 57 for more detailed definitions.



6.168 Yard

That portion of a lot or parcel not occupied or enclosed by buildings, which can be occupied as shown in Figure 3.



**Figure 3**

**SECTION 7 ESTABLISHMENT OF FORMS**

- 7.1 For the purpose of administering the provisions of this Land Use Bylaw, the Council shall, by resolution or bylaw, authorize the preparation and use of such forms and notices as it may deem necessary.

**SECTION 8 OTHER LEGISLATIVE AND BYLAW REQUIREMENTS**

- 8.1 Notwithstanding that a development permit may not be required by this bylaw, nothing in this bylaw relieves a person or corporation of their duty or obligation to comply with the provisions and requirements of this bylaw, or to obtain any other permit, license or other authorization required by the Government of Canada, the Province of Alberta, or any regulation pursuant to provincial or federal legislation, nor any bylaw of the Municipal District of Pincher Creek.
- 8.2 Compliance with the provisions and requirements of this bylaw does not exempt any person or corporation from complying with any easement, covenant, agreement or contract affecting the development.

**SECTION 9 SECTIONS FOUND TO BE INVALID**

- 9.1 If one or more provisions of this Land Use Bylaw are, for any reason, declared to be invalid, all remaining provisions are to remain in full force and in effect.





**Intentionally Left Blank**



## **PART II – APPROVING AUTHORITIES**

### **SECTION 10 DEVELOPMENT OFFICER**

- 10.1 The office of the Development Officer is established through the Development Authority and Municipal Planning Commission Bylaw and shall be filled by a person or persons appointed by Council.
- 10.2 The Development Officer shall perform such duties that are specified in this bylaw and the Development Authority Bylaw.
- 10.3 The Development Officer shall keep and maintain for the inspection of the public during business hours a copy of this bylaw and all amendments thereto, and keep a register of all applications for development, the decisions and the reasons therefore.
- 10.4 The Development Officer is declared to be a Development Authority for the purposes of the Act.

### **SECTION 11 MUNICIPAL PLANNING COMMISSION**

- 11.1 The Municipal Planning Commission is established through The Municipal District of Pincher Creek No. 9 Development Authority and Municipal Planning Commission Bylaw and shall consist of persons to be appointed by the Council.
- 11.2 The Municipal Planning Commission shall perform such duties as are required to carry out the procedures specified in this bylaw.
- 11.3 The Municipal Planning Commission is declared to be a Development Authority for the purposes of the Act.

### **SECTION 12 SUBDIVISION AND DEVELOPMENT APPEAL BOARD**

- 12.1 The Subdivision and Development Appeal Board is established through the Subdivision and Development Appeal Board Bylaw and shall consist of persons to be appointed by Council.
- 12.2 The Subdivision and Development Appeal Board shall perform such duties as specified by this bylaw, the Act, and the Subdivision and Development Appeal Board Bylaw.

### **SECTION 13 SUBDIVISION AUTHORITY**

- 13.1 The Subdivision Authority is authorized to make decisions on applications for subdivisions pursuant to the Subdivision Authority Bylaw, and may exercise only such powers and duties as are specified:
  - (a) in the municipality's Subdivision Authority Bylaw;
  - (b) in this bylaw
  - (c) the Municipal Development Plan; or
  - (d) by resolution of Council.



- 13.2 The Subdivision Authority may delegate, though any of the methods described in subsection 13.1 above, to any individual, municipal staff, or a regional services commission, any of its required functions or duties in the processing of subdivision applications. In respect of this:
- (a) the delegation of duties by the Subdivision Authority may include the authorized entity being responsible for determining the completeness of a submitted subdivision application;
  - (b) the Subdivision Authority delegate is authorized to carrying out the application process with subdivision applicants as described in Part IV of this bylaw, including the task of sending all required notifications.



## PART III – DEVELOPMENT PERMITS

Except as provided in Section 15, no person shall commence a development unless they have been issued a development permit in respect of the development.

### SECTION 14 PERMIT FEES

- 14.1 All fees and charges under and pursuant to this bylaw, and any amendments thereto, with respect to development permits shall be as established by Council.

### SECTION 15 DEVELOPMENT NOT REQUIRING A PERMIT

- 15.1 A development permit is not required for the following, but must otherwise comply with all other provisions of this bylaw:
- (a) except in a Grouped Country Residential district, farm buildings and structures other than those for intensive horticultural operations, provided that these are located at least:
    - (i) 300 m (984 ft.) from the right-of-way of a provincial highway and 800m (2625 ft.) from a highway intersection or as approved by Alberta Transportation;
    - (ii) 30 m (98.4 ft.) from any developed or undeveloped road right-of-way;
    - (iii) 400 m (1312 ft.) from the boundary of any Crown Land as detailed in the Oldman River Reservoir Area Structure Plan;
    - (iv) 50 m (164 ft.) from a naturally occurring water body or outside the 1:100 flood levels, whichever distance is greater.
  - (b) extensive agriculture or grazing of land;
  - (c) the cutting or harvest of trees on private lands;
  - (d) the erection or maintenance of agricultural fences associated with the extensive cultivation or grazing of land or an “Extensive agriculture” use except in the Airport Vicinity Protection district;
  - (e) the erection or construction of temporary buildings without dwelling or sleeping units, works, plants, materials, or machinery that are needed, in the opinion of the Development Authority, to erect or construct a development;
  - (f) exempted signs identified under Section 55;
  - (g) the maintenance or repair of any building including interior and exterior renovations provided that:
    - (i) such works do not include structural alterations or additions which affect changes in the exterior size, dimensions or design of the building; and
    - (ii) such works on the exterior of a building comply with the Architectural Control provisions, if any, of the district in which the building is located;
  - (h) garden sheds, tool sheds and similar accessory buildings provided that:
    - (i) the accessory buildings do not exceed 10.5 m<sup>2</sup> (113 ft<sup>2</sup>) in area;



- (ii) only one such building is located on a residential lot, within the boundaries of a designated hamlet, without requiring a development permit;
  - (iii) only two such buildings may be located on a residential lot, within an area designated for country residential use, without requiring a development permit;
  - (iv) any matter pertaining to the development of such a building including its height, exterior finish and location, complies with the provisions of this bylaw and the schedules thereto;
  - (i) outdoor recreation uses as defined;
  - (j) public utility buildings, other than within designated hamlets;
  - (k) landscaping and paving of parking areas provided that surface runoff does not affect adjacent parcels or lots;
  - (l) unless otherwise required in a district, and subject to Section 37, the construction, erection, maintenance or alteration of an accessory structure;
  - (m) planted trees and landscaping provided they are located outside the sight triangle in Section 38 or when any part of the mature tree above grade is 6 m (19.7 ft.) or more from the edge of a developed road allowance;
  - (n) decks which are not covered in by a roof and/or screened by two walls, and which meet the setback and other requirements of the land use district;
  - (o) a single stockpile or single excavation of volumes less than 100 m<sup>3</sup>;
  - (p) a water well;
  - (q) greenhouses less than 14.16 m<sup>2</sup> (500 ft<sup>2</sup>);
  - (r) solar energy system, household to an installation capacity maximum of 150 kW;
  - (s) unless otherwise restricted in a district, the erection or construction of gates, fences, walls or other means of enclosure, which satisfy the requirements of Section 37 and Section 38;
  - (t) the erection of towers, flag poles and other poles not exceeding 4.5 m (14.8 ft.) in height provided that the structure is not located in a front yard or on a building or structure in a residential land use district (for designated hamlets only);
  - (u) shipping containers within the Agriculture – A, Airport Vicinity Protection – AVP, and Wind Farm Industrial - WFI districts which satisfy the requirements of Section 58.
- 15.2 In addition to Section 15.1, unless otherwise stated in a land use district, the following development does not require a development permit:
- (a) highways, roads, pipelines or other development exempted under the Act, or any other development, which in the opinion of the Development Officer or Municipal Planning Commission is associated with the construction, repair or upgrade of said development;
  - (b) the completion of a building that is lawfully under construction at the date of the first publication of the official notice required by the Act, provided that the building is completed in accordance with the terms of any permit granted in respect of it and subject to the conditions to which such permit was granted and provided also that the building, whether or not a permit was granted in respect of it, is completed within



a period of twelve (12) months from the said date of the first publication of the official notice;

- (c) the use of any such building as referred to in 15.2(b) above for the purpose for which construction was commenced;
- (d) telecommunication antenna systems that are regulated by Innovation, Science and Economic Development (ISED) Canada subject to Section 60 (Telecommunication Siting Protocols);
- (e) the maintenance or repair of public works, services and utilities carried out by, or on behalf of federal, provincial, municipal or public authorities on land which is publicly owned or administered;
- (f) those developments receiving federal approval or being exempt pursuant to section 618 of the Act.

15.3 Sections 15.1 and 15.2 do not authorize any development including, but not limited to the placement or erection of signs on municipal property, on a public roadway.

15.4 If there is any question whether or not a development requires a development permit, the matter shall be referred to the Municipal Planning Commission, whose decision shall be final.

15.5 Sections 15.1 and 15.2 do not authorize any development within the Airport Vicinity Protection (AVP) district which requires the approval of Transport Canada and NAV Canada.

## **SECTION 16 APPLICATION FOR DEVELOPMENT PERMIT**

16.1 Prior to the submittal of any development permit application, all applicants are encouraged to set up a pre-application meeting with the Development Officer to review the permit requirements and discuss matters pertaining to the development application review and decision making processes.

16.2 An application for a development permit shall be made to the Development Officer in writing on the application provided by the Municipal District of Pincher Creek, and shall:

- (a) be signed by the registered owner(s) or his or her agent where a person other than the owner is authorized by the owner to make application. The correctness of the information supplied shall, when required by the Development Officer, be verified by a Statutory Declaration;
- (b) state the proposed use or occupancy of all parts of the land and buildings, and such other information as may be required by the Development Officer;
- (c) be accompanied by an area structure plan if one is required pursuant to the provisions of the Municipal Development Plan; and
- (d) at the discretion of the Development Officer, include parcel plans in duplicate at a scale satisfactory to the Development Officer, showing any or all of the following:
  - (i) north point;
  - (ii) legal description of parcel;





- (iii) location of principal building and other structures including accessory buildings, garages, carports, fences, driveways, paved areas, and major landscaped areas including buffering and screening areas where provided;
- (iv) outlines of the roof overhangs on all buildings;
- (v) front, side and rear yards;
- (vi) the provision of off-street loading and vehicle parking;
- (vii) access and egress points to and from the parcel;
- (viii) the exterior elevations showing height, horizontal dimensions and finishing materials of all buildings, existing and proposed;
- (ix) a parcel grading plan indicating but not limited to indicating the elevations of the parcel at all corners and the grade at all corners of the proposed development as well as the grades of the adjacent streets, lanes and sewers servicing the parcel;
- (x) storm drainage plan;
- (xi) the location of existing and proposed municipal and private local improvements as well as an estimation of the cost of the installation thereof;
- (xii) the lowest finished floor elevation in either the basement or main floor in the principal and accessory buildings where applicable, on a vacant parcel in a residential land use district, the suggested location for a future driveway and garage or carport, if the application itself does not include such building as part of the proposal;
- (xiii) estimated cost of the project, excluding land prices; and
- (xiv) any other pertinent information or tests required by the Development Officer respecting the parcel or adjacent lands.

16.3 In the case of a development permit application made pursuant to a Direct Control district, all requirements and procedures pertinent to the development permit application will be at the direction and to the satisfaction of Council.

16.4 In determining the development permit application requirements and procedures pursuant to Section 16.4, the Council Development Authority may consider and be guided by the provisions outlined in Section 16.2 and may require the applicant to submit any or all of the following for the purpose of relating any proposal to the satisfaction of the Municipal District of Pincher Creek:

- (a) location of all proposed buildings;
- (b) elevation and architectural treatment of all buildings and associated structures;
- (c) proposed servicing scheme and its relationship to the Municipal District of Pincher Creek's existing and/or proposed servicing plans;
- (d) anticipated scheduling and sequence of development;
- (e) mechanisms by which conformance to the plan will be ensured such as normally achieved through a combination of caveats, easements, service agreements and financial guarantees;



- (f) all yard setbacks, parcel coverage, parcel areas, floor areas, sizes of parcels, number of parking stalls;
- (g) Council having regard to the nature of the proposed development and the surrounding use(s), which may be affected, deems such additional requirements as necessary; and
- (h) a conceptual plan.

## **SECTION 17 DETERMINATION OF COMPLETE DEVELOPMENT PERMIT APPLICATION**

- 17.1 A Development Officer shall, within 20 days after the receipt of an application in accordance with Section 16 for a development permit, determine whether the application is complete.
- 17.2 An application is complete if, in the opinion of the Development Officer, the application contains the documents and other information necessary to review the application.
- 17.3 The time period referred to in subsection 17.1 may be extended by an agreement in writing between the applicant and the Development Officer.
- 17.4 If the Development Officer does not make a determination referred to in subsection 17.1 within the time required under subsection 17.1 or 17.3, the application is deemed to be complete.
- 17.5 If a Development Officer determines that the application is complete, the Development Officer shall issue to the applicant a written Notice of Completeness acknowledging that the application is complete, delivered by hand, mail or electronic means.
- 17.6 If the Development Officer determines that the application is incomplete, the Development Officer shall issue to the applicant a written notice indicating that the application is incomplete and specifying the outstanding documents and information to be provided, including but not limited to those required by Section 16. A submittal deadline for the outstanding documents and information shall be set out in the notice. A later date may be agreed on between the applicant and the Development Officer in writing to extend the deadline.
- 17.7 When the Development Officer determines that the information and documents required to be submitted under subsection 17.6 are complete, the Development Officer shall issue to the applicant a written Notice of Completeness acknowledging that the application is complete, delivered by hand, mail or electronic means.
- 17.8 If the required documents and information under subsection 17.6 have not been submitted to the Development Officer within the timeframe prescribed in the notice issued under subsection 17.6, the Development Officer shall return the application to the applicant accompanied by a written Notice of Refusal stating the application is deemed refused and the reasons for refusal.
- 17.9 Despite issuance of a Notice of Completeness under subsection 17.5 or 17.7, the development authority in the course of reviewing the application may request additional information or documentation from the applicant that the development authority considers necessary to review the application.



## SECTION 18 DECISIONS ON DEVELOPMENT PERMIT APPLICATIONS

### PERMITTED USE APPLICATIONS

- 18.1 Upon receipt of a completed application for a development permit for a permitted use, the Development Officer shall approve, with or without conditions, an application for a permitted use where the proposed development conforms to this bylaw and may:
- (a) require a Real Property Report, signed by an Alberta Land Surveyor for the purpose of evaluating the compliance of the proposed or existing development against all land use regulations relating to the use and building(s) that is (are) the subject of the development permit application;
  - (b) prior to making a decision, refer any application for a permitted use to any municipal department or external agency for comment;
  - (c) require, as a condition of issuing a development permit, that the applicant enter into an agreement with the Municipal District of Pincher Creek to construct or pay for the construction of public roadways, pedestrian walkways, parking and loading facilities, and any off-parcel levy or redevelopment levy imposed by bylaw. To ensure compliance with the conditions in the agreement, the Municipal District of Pincher Creek may be protected by caveat registered in favour of the Municipal District of Pincher Creek;
  - (d) require financial guarantees, in the form of an off-site levy, a redevelopment levy or in any other form and in an amount acceptable to the Municipal District of Pincher Creek, from the applicant to secure performance of any of the conditions of a development permit;
  - (e) refuse to issue a development permit for a proposed building on any parcel, where it would otherwise be permitted by the bylaw, in the case where satisfactory arrangements have not been made by a developer for the supply of water, electric power, sewage and street access, or any of them, including payment of the costs of installing or constructing any such utility by the developer;
  - (f) issue a temporary development permit where, in the opinion of the Development Officer, the proposed use is of a temporary nature;
  - (g) update the file if the development has changed yet still conforms with the provisions of this bylaw.
- 18.2 Notwithstanding Section 18.1, in the case of new construction, the Development Officer may require, as a condition of approval, that a Real Property Report, signed by an Alberta Land Surveyor, be submitted by the owner/developer prior to the construction of the building foundation, or siting in the case of mobile and/or portable units on permanent foundations, and prior to commencement of framing or further structural construction to ensure that the building(s) is (are) sited according to the provisions of the development permit and this bylaw.
- 18.3 Upon receipt of a completed application for a development permit for a permitted use, the Development Officer may refer to the Municipal Planning Commission those applications for development specified in the list of permitted uses that, in the opinion of the Development Officer, should be decided by the Municipal Planning Commission.



- 18.4 Where development permit applications for permitted uses are referred to the Municipal Planning Commission pursuant to Section 18.3, the Municipal Planning Commission shall be subject to the same provisions that apply and are available to the Development Officer as prescribed in Section 18.1.

#### DISCRETIONARY USE APPLICATIONS

- 18.5 Upon receipt of a completed application for a development permit for a discretionary use, the Development Officer shall review the application, issue a written notice to affected land owners as prescribed by Municipal Policy, and refer the application with the Development Officer's recommendations to the Municipal Planning Commission for decision.
- 18.6 The Municipal Planning Commission may, prior to making a decision, refer any application for a discretionary use to any municipal department or external agency for comment or hold a public meeting to present the application to affected persons.
- 18.7 The Municipal Planning Commission shall approve, with or without conditions, or refuse the application, giving reasons for the refusal.
- 18.8 The Municipal Planning Commission may require, as a condition of issuing a development permit, that:
- (a) the applicant provide financial guarantees, in a form and an amount acceptable to the Municipal District of Pincher Creek, to secure performance of any of the conditions of a development permit;
  - (b) the applicant enter into an agreement with the Municipal District of Pincher Creek to construct or pay for the construction of public roadways, pedestrian walkways, parking and loading facilities, and off-parcel levy or redevelopment levy imposed by bylaw. To ensure compliance with the conditions in the agreement, the Municipal District of Pincher Creek may be protected by caveat registered in favour of the Municipal District of Pincher Creek; and/or
  - (c) the applicant provide a Real Property Report, signed by an Alberta Land Surveyor, relating to the building(s) that is (are) the subject of the development permit application.
- 18.9 Notwithstanding Section 18.8, in the case of new construction, the Municipal Planning Commission may require, as a condition of approval that a Real Property Report, signed by an Alberta Land Surveyor relating to the building(s) that is (are) the subject of the development permit application, be submitted by the owner/ developer prior to construction of the building foundation, or siting in the case of mobile and/or portable units on permanent foundations, and prior to commencement of framing or further structural construction to ensure that the building(s) is (are) sited according to the provisions of the development permit and this bylaw.
- 18.10 In accordance with Section 26, the Municipal Planning Commission may issue a temporary development permit where the Municipal Planning Commission is of the opinion that the discretionary use is, or should be, of a temporary nature.



- 18.11 At the request of the applicant, where a use is applied for which is not specifically considered in any land use district, but is similar in character and purpose to another use that is permitted or discretionary in the land use district in which such use is proposed, the following process shall apply:
- (a) the matter shall be referred by the Development Officer to the Municipal Planning Commission;
  - (b) the Municipal Planning Commission shall determine and make a ruling on the proposed use as to its similarity to a permitted or discretionary use in the district;
  - (c) if the use is deemed similar, the proposed use shall be reviewed by the Municipal Planning Commission as a discretionary use for that land use district;
  - (d) given the above, if the application is approved by the Municipal Planning Commission a development permit shall be issued in accordance with Section 21.
- 18.12 The Municipal Planning Commission may refuse, or approve with conditions, any development if, in the opinion of the Municipal Planning Commission, the proposed development will detract from the character or appearance of the general development in the area.

#### DIRECT CONTROL DISTRICT APPLICATIONS

- 18.13 Upon receipt of a completed application for a development permit in a Direct Control District, the Development Officer shall:
- (a) refer the application to Council for a decision, except where the decision making authority has been delegated to the Municipal Planning Commission or the Development Officer; and
  - (b) notify adjacent landowners and other persons likely to be affected in accordance with Section 19.
- 18.14 After considering any response to notifications issued under Section 19, Council or the delegated decision making authority may:
- (a) approve a development permit with or without conditions; or
  - (b) refuse to approve the development permit, stating reasons.
- 18.15 Public notice referred to in Section 18.14 may contain a statement to the effect that:
- (a) if no objection to the development is received within the time prescribed in the notice, then Council will proceed without further notice; and
  - (b) if objection to the development is received, then a public hearing will be held on a date and at a time and place specified in the notice;
  - (c) the Council shall approve, with or without conditions, or shall refuse the application, giving reasons for the refusal.
- 18.16 In accordance with section 641(4)(a) of the Act, there is no appeal to the Subdivision and Development Appeal Board for a decision on an application for a development permit in a Direct Control District.



## VARIANCE PROVISIONS

- 18.17 Notwithstanding Sections 18.1 through 18.4 the Development Officer may, in deciding upon an application for a permitted use, allow a variance:
- (a) up to 10 percent, on setback distances pertaining to yards or public roadways provided such variance does not unduly interfere with the amenities of the neighbourhood or materially interfere with or affect the use, enjoyment or value of neighbouring parcels;
  - (b) up to 20 percent on parking provisions;
  - (c) up to 10 percent, on the height of a building provided such variance does not unduly interfere with the amenities of the neighbourhood or materially interfere with or affect the use, enjoyment or value of neighbouring parcels.
- 18.18 Notwithstanding Sections 18.1 through 18.12 the Municipal Planning Commission may approve or conditionally approve a permitted use referred to the Municipal Planning Commission pursuant to Sections 18.1 through 18.4 or, a discretionary use that does not comply with this bylaw if, in the opinion of the Municipal Planning Commission, the use complies with the following tests:
- (a) the proposed development would not unduly interfere with the amenities of the neighbourhood, or materially interfere with or affect the use, enjoyment or value of neighbouring parcels; and
  - (b) the proposed development conforms to the use intended for that land or building as described in the district within this bylaw.
- 18.19 The Municipal Planning Commission is authorized to exercise minor variance powers with respect to non-conforming buildings pursuant to Section 643(5)(c) of the Act.

## LIMITATIONS ON VARIANCE PROVISIONS

- 18.20 In approving an application for a development permit under Section 18.4 the Development Officer or Municipal Planning Commission shall adhere to the general purpose and intent of the appropriate land use district and to the following:
- (a) a variance shall be considered only in cases of hardship (as defined) or practical difficulties particular to the use, character, or situation of land or building which are not generally common to other land in the same land use district;
  - (b) where a variance is considered that will reduce the setback from any road as defined in the Act, the Development Authority shall consider all future road construction needs of the municipality as well as the transportation requirements of the parcel(s) or lot(s) affected.

## ADDITIONAL PROVISIONS

- 18.21 The Development Officer, Municipal Planning Commission, or Council (in the case of a development permit pursuant to a Direct Control district) may impose such conditions on the approval of an application that are considered necessary by the Development Officer, Municipal Planning Commission or Council to:





- (a) uphold the intent and objectives of the Municipal District of Pincher Creek Municipal Development Plan, Oldman River Reservoir Area Structure Plan, Burmis Lundbreck Corridor Area Structure Plan or other statutory plan or land use regulation as adopted or amended from time to time;
  - (b) ensure the orderly and economic development of land within the Municipal District of Pincher Creek; or
  - (c) further the vision, outcomes or strategic directions of the *South Saskatchewan Regional Plan*.
- 18.22 Where an application for a use, which is neither a permitted, nor a discretionary use is received by the Development Officer, the Development Officer shall refuse the application stating reasons for the decision or, at the request of the applicant, refer the application to the Municipal Planning Commission for consideration under Section 18.11 or Sections 18.17 through 18.20.
- 18.23 Any use referred to the Municipal Planning Commission pursuant to Section 18.22 above shall be considered a discretionary use.

## **SECTION 19 NOTICE OF PROPOSED DEVELOPMENT**

- 19.1 Prior to an application being considered for a discretionary use pursuant to Sections 18.11 and 18.17 through 18.23, the Development Officer may require, or the Municipal Planning Commission may direct the Development Officer to require, one or more of the following:
- (a) that a notice be posted in a conspicuous place on the parcel upon which the proposed development is situated not less than ten (10) days prior to the date of consideration of such an application;
  - (b) that a similar notice be published once in a newspaper circulating in the municipal area;
  - (c) that in a hamlet, a similar notice to be sent by mail to all assessed property owners within 30 m (98.4 ft.) or a distance as determined by the Development Authority of the parcel and to those assessed property owners who, in the opinion of the Development Officer, Municipal Planning Commission, may be affected, not less than seven (7) days prior to the date of consideration of the application; and/or
  - (d) that in a rural area, a similar notice to be sent to all assessed property owners of quarter sections adjacent to the development and to those assessed property owners who, in the opinion of the Development Officer, Municipal Planning Commission, may be affected, not less than seven (7) days prior to the date of consideration of the application.
- 19.2 The notices issued pursuant to Section 19.1 shall state:
- (a) the proposed use of the building or parcel;
  - (b) that an application respecting the proposed use will be considered by the Development Officer, Municipal Planning Commission;
  - (c) that any person who objects to the proposed use of the parcel may deliver to the Development Officer a written statement of their objections indicating:



- (i) their full name and address for service of any notice to be given to them in respect of the objection; and
- (ii) the reasons for their objections to the proposed use;
- (iii) the date by which objections must be received by the Development Officer; and
- (iv) the date, time and place the Development Officer or Municipal Planning Commission will consider the application.

19.3 When considering applications under Section 19.1 for which notices have been served, the Development Officer or Municipal Planning Commission may afford an opportunity to any interested person to make representation on the application and shall take into account any such representations made when giving final consideration to the said application.

## **SECTION 20 NOTICE OF DECISION**

20.1 All decisions on applications for a development permit shall be given in writing to the applicant. The Development Officer will give or send a copy of the written decision, which includes the date on which the decision was made, to the applicant on the same day the written decision is given. For the purposes of this section, the date on which the written decision was given means:

- (a) the date the Development Authority signs the notice of decision or development permit; or
- (b) the date the decision is posted in the newspaper, whichever occurs later.

20.2 If an application is refused or conditionally approved by the Development Officer, Municipal Planning Commission or Council, the notice of decision shall contain the conditions imposed as part of the approval or the reasons for the refusal.

20.3 When a decision on a development permit is made pursuant to a Direct Control district, Council may direct the Development Officer to issue a notice of decision in accordance with Section 20.1.

20.4 When a decision on a development permit is made, the Development Officer may undertake or be directed to undertake by the Municipal Planning Commission or Council as the case may be, any or all of the following:

- (a) publish a notice pertaining to permitted uses in a newspaper circulating in the municipal area or on the municipal website; and
- (b) send a development permit pertaining to discretionary uses, uses deemed similar to, and uses requesting variances.

## **SECTION 21 EFFECTIVE DATE OF PERMIT**

21.1 The decision on a development permit application shall come into effect:

- (a) if it is made by the Development Officer or Municipal Planning Commission, after the twenty-first (21<sup>st</sup>) day after the date of the issue of the Notice of Decision by the Development Officer or Municipal Planning Commission on the application for development;



- (b) if Council issues it with respect to a development in a Direct Control district, upon the date of its issue; or
- (c) if an appeal is made, on the date that the appeal is finally determined.

## **SECTION 22 DEVELOPMENT PERMIT VALIDITY**

- 22.1 A development permit which authorizes a development does not expire:
- (a) unless the permit is suspended, cancelled or issued for a temporary period of time; or
  - (b) unless the development has not been completed in 2 (two) years from the date of the issue of the permit;
  - (c) unless the period of validity is stated as a condition of a development permit;
  - (d) unless the approval was for WECS in which case Section 57 shall be referred.
- 22.2 An extension of a development permit may be granted in accordance with the following:
- (a) where a discretionary use development permit has expired in accordance with Section 22.1, the Development Officer may extend the validity of the permit by six months from the date of its expiry. Following an extension granted by the Development Officer, all subsequent requests for extension must be forwarded to the Municipal Planning Commission for a decision; or
  - (b) where a permitted use development permit has expired in accordance with Section 22.1, the Development Officer may extend the validity of the permit by six months from the date of its expiry. Following an extension granted by the Development Officer, all subsequent requests for extension are at the discretion of the Development Officer.
- 22.3 A development permit is valid only for the location for which it has been issued.
- 22.4 A valid development permit is transferable where the use remains unchanged and the development is affected only by a change of ownership, tenancy, or occupancy. This provision does not apply to a home occupation permit, which is non-transferable.

## **SECTION 23 FAILURE TO MAKE A DECISION – DEEMED REFUSED**

- 23.1 In accordance with Section 684 the Act, if an application for a development permit is, at the option of the applicant, deemed to be refused if the decision of the Development Authority is not made within 40 days of the deemed complete application under Section 17(5)(7) unless the applicant has entered into an agreement with the Development Authority to extend the 40-day period.

## **SECTION 24 REAPPLICATION FOR A DEVELOPMENT PERMIT**

- 24.1 Subject to Section 23, if an application is refused by the Development Officer or Municipal Planning Commission or on appeal by the Subdivision and Development Appeal Board, another application on the same parcel and for the same or similar use, may not be accepted by the Development Officer before the expiration of six (6) months from the date of refusal.



- 24.2 If an application was refused solely because it did not comply with this bylaw or was refused as an incomplete application under Section 17, another application on the same lot or parcel and for the same use may be accepted by the Development Officer before the expiry of the time period referred to in Section 24.1 provided that the subsequent application complies with this bylaw.
- 24.3 If an application was approved as a permitted use and the applicant proposes to change the development to a discretionary use, a new development permit application must be submitted for consideration of the Municipal Planning Commission. The Municipal Planning Commission shall on approval instruct the Development Officer to revoke the original permit according to Section 25 of this bylaw.
- 24.4 If an application was approved as a discretionary use and the applicant proposes to change the development, a new development permit application must be submitted for consideration of the Municipal Planning Commission. The Municipal Planning Commission shall on approval instruct the Development Officer to revoke the original permit according to Section 25 of this bylaw.

## **SECTION 25 NEW INFORMATION AND SUSPENSION OF A DEVELOPMENT PERMIT**

- 25.1 If, after a development permit has been issued the Development Authority becomes aware that:
- (a) the permit was issued in error; or
  - (b) the application contained a serious misrepresentation; or
  - (c) facts about the application or the development that were not disclosed and which should have been disclosed at the time the application was considered have subsequently become known;
- the Development Authority that issued the permit may temporarily suspend the development permit or revoke the permit by notice in writing to the holder of it.

## **SECTION 26 TEMPORARY DEVELOPMENT PERMITS**

- 26.1 Where a proposed development is for a discretionary use, the Development Authority may issue a temporary development permit for that development if:
- (a) the proposed development is of a temporary nature; or
  - (b) the Development Authority wishes to ensure that the development authorized by the permit will cease by a specified date or will not be ongoing indefinitely.
- 26.2 Where a proposed development is for a permitted use, the Development Authority may issue a temporary development permit for that development if the proposed development is defined as temporary under Part I Section 6 or Part VIII.
- 26.3 A temporary development permit issued pursuant to Section 26.1 or 26.2 above:
- (a) may be issued for a maximum period of one (1) year or such lesser period of time as stated in the permit unless specified under Part VIII for a period exceeding one (1) year;
  - (b) may be renewed only once for a period not exceeding six (6) months from the date of its expiry if the proposed development is of a temporary nature;



- (c) may be revoked by the Development Authority at any time if in the opinion of the Development Authority the development:
  - (i) unduly interferes with amenities of the neighbourhood; or
  - (ii) materially interferes with or affects the use, enjoyment or value of neighbouring parcels.

## **SECTION 27 DEVELOPER'S RESPONSIBILITY**

- 27.1 The developer or applicant shall be financially responsible during construction for any damage by the applicant, his servants, his suppliers, agents or contractors to any public or private property.
- 27.2 The developer or applicant shall prevent excess soil or debris from being spilled, blown, washed, or otherwise placed on public roadways, streets, lanes and sidewalks, and shall not place soil or any other materials on adjacent parcels without permission in writing from adjacent property owners.
- 27.3 Sections 27.1 and 27.2 may be enforced pursuant to PART VI of this bylaw. Any costs incurred as a result of neglect to public property may be collected where financial guarantees have been required pursuant to Section 18 and the Act.



## PART IV – SUBDIVISION APPLICATIONS

### SECTION 28 SUBDIVISION APPLICATIONS

- 28.1 An applicant applying for subdivision shall provide the required material and information as requested by the Subdivision Authority or its designate. A completed application shall consist of:
- (a) an official application, in the manner and form prescribed, clearly and legibly completed with all the required information and signatures provided as requested on the form;
  - (b) the applicable fees paid;
  - (c) an up-to-date and current copy of the Certificate of Title to the subject land;
  - (d) a surveyor's sketch or tentative subdivision plan with dimensions, structures, location of private sewage disposal system, professionally prepared;
  - (e) provincial abandoned gas well information;
  - (f) for vacant parcels, a soils analysis which indicates the ability of the proposed parcel to be privately serviced;
  - (g) any such other information as may be required at the discretion of the Subdivision Authority in order to accurately evaluate the application and determine compliance with the land use bylaw or other government regulations. This may include but is not limited to the provision of geotechnical information, soil analysis reports, water reports, soil or slope stability analysis, drainage information, contours and elevations of the land, engineering studies or reports, wetland reports, environmental impact assessments, utility and servicing information, and/or the preparation of a conceptual design scheme or an area structure plan may be required from the applicant prior to a decision being rendered on a subdivision application to determine the suitability of the land for the proposed use; and
  - (h) The consent to authorize the Subdivision Authority or its designate to carry out a site inspection on the subject land as authorized in accordance with the Municipal Government Act must also be provided on the submitted application form unless determined not to be needed by the Subdivision Authority.
- 28.2 In accordance with the *Municipal Government Act*, the Subdivision Authority or those authorized to act on its behalf, shall provide notification to a subdivision applicant within the 20-day prescribed time period, on whether a submitted application is deemed complete, or if it is determined to be deficient what information is required to be submitted by a specified time period, by sending notification in the following manner:
- (a) for an application deemed complete, the applicant shall be notified in writing as part of the formal subdivision application circulation referral letter;
  - (b) for an application determined to be incomplete, written notification shall be given to the applicant which may be in the form of a letter sent by regular mail to the applicant, or sent by electronic means, or both, or by any other method as may be agreed to between the applicant and Subdivision Authority;
  - (c) in respect of subsection (b) for a subdivision application determined to be incomplete, the applicant will be advised in writing as part of the Notice of



Incompleteness what the outstanding or required information items are that must be submitted by the time specified in the notice.

- 28.3 Notwithstanding subsection 28.2, the applicant and Subdivision Authority may agree and sign a time extension agreement in writing in accordance with section 653.1(3) of the Act to extend the 20-day decision time period to determine whether the subdivision application and support information submitted is complete.
- 28.4 A determination made by the Subdivision Authority that an application is complete for processing does not preclude the ability for the Subdivision Authority to request other information or studies to be submitted by the applicant during the review and processing period, prior to a decision being rendered, or as condition of subdivision approval.

## **SECTION 29 INCOMPLETE SUBDIVISION APPLICATIONS**

- 29.1 The Subdivision Authority may refuse to accept and process a subdivision application where the information required under Section 28 and/or as described in a Notification of Incompleteness has not been submitted, is determined to be deficient, is still incomplete, or in the opinion of the Subdivision Authority the quality of the material supplied is inadequate to properly evaluate the application.
- 29.2 If the Subdivision Authority makes a determination that the application is refused due to incompleteness, the applicant shall be notified in writing with reasons in the manner as described in subsection 28.2.
- 29.3 The notification provided for in subsection 28.2(b) shall include for the applicant the required information on the filing of an appeal and to which appeal board body the appeal lies, either the local appeal board or provincial Municipal Government Board, in accordance with the parameters of the Act.





## PART V – APPEAL AND AMENDMENT

### SECTION 30 APPEALS AND PROCEDURES

- 30.1 In accordance with the Act, any person receiving a decision on a development permit or any other person affected by any order, decision or development permit made or issued by an approval authority, may appeal to the Subdivision and Development Appeal Board.
- 30.2 A fee as set by Council shall accompany each letter of appeal.
- 30.3 Any decisions made by Council with respect to a Direct Control district are not subject to appeal to the Subdivision and Development Appeal Board.
- 30.4 In accordance with the *Municipal Government Act*, any land owner who applied for subdivision and was refused an approval or had conditions attached to the approval, may appeal the decision to the Subdivision and Development Appeal Board, or the Municipal Government Board (where the Subdivision and Development Regulation requires it). Adjacent or affected land owners have no right to appeal under the Act.
- 30.5 A decision made under this part of the bylaw is final and binding on all parties and all persons subject only to an appeal upon a question of jurisdiction or law pursuant to section 688 of the *Municipal Government Act*.

### SECTION 31 APPLICATION TO AMEND BYLAW

- 31.1 Subject to the Act, any Section or Part of this bylaw may be amended in accordance with Section 31 of this bylaw.
- 31.2 Any person applying to have this bylaw amended shall apply in writing to the Development Officer, using the application form provided by the Municipal District of Pincher Creek, and request that the Development Officer submit the application to the Council, which request shall be responded to within ninety (90) days.
- 31.3 As part of the application referred to in Section 31.2, the applicant must provide the following information, if Council deems it applicable:
- (a) reasons in support of the application;
  - (b) the use to be made of the land that is the subject of the application;
  - (c) the program of land servicing; and
  - (d) information as required in the Municipal Development Plan.
- 31.4 A person making an application to amend this bylaw for a purpose other than the clarification of an existing provision of this bylaw may be required to:
- (a) pay the Municipal District of Pincher Creek an application fee as set by Council;
  - (b) undertake in writing on a form provided by the Municipal District of Pincher Creek to be liable for, and pay on demand, all expenses made necessary by the processing of the proposed amendment which the Municipal District of Pincher Creek may incur, whether it be enacted or not, including but not limited to map printing and reproduction costs, surveys and advertising charges; and



- (c) provide, in writing, authorization and the right of entry for the Development Officer or Development Authority to such lands or buildings as may be required for investigation of the proposed amendment.
- 31.5 Upon receipt of an application to amend the Land Use Bylaw, the Development Officer shall:
  - (a) initiate or carry out any necessary investigation or analysis of the problems involved in or related to the amendment;
  - (b) prepare a report for the Council on the proposed amendment;
  - (c) submit a copy of the report and all material relevant thereto to the Council; and
  - (d) submit a recommendation to Council regarding persons to be notified in addition to those required under the Act.
- 31.6 If it appears that the proposed amendment is one which is applicable to and for the benefit of the Municipal District of Pincher Creek at large, or most of the persons affected in one area, or to the entire district, then the Council may direct that the application fee be returned to the applicant and that the Municipal District of Pincher Creek pay the expense which the applicant has agreed to pay pursuant to the provisions of Section 31.4.
- 31.7 The Municipal Planning Commission may, at any time on its own motion, present for the consideration of Council any proposed amendment to this bylaw, and the proposed amendment shall be accompanied by a report and recommendation of the Municipal Planning Commission and the report and recommendation of the Development Officer.
- 31.8 Council may, at any time, initiate an amendment to this bylaw, but prior to first reading of any proposed amendment the proposal shall be referred to the Development Officer for his/her report and recommendations.
- 31.9 Where an application for an amendment to this Bylaw has been refused by Council, another application that is the same or similar in nature shall not be accepted until at least 12 months after the date of refusal.
- 31.10 Where an application has been significantly changed, Council may accept an application prior to the end of the 12-month period specified in subsection 31.9.
- 31.11 Proposed amendments to this bylaw are subject to those requirements and procedures set out in the Act regarding enactment of bylaws, section 692 specifically.
- 31.12 Prior to third reading of a proposed amendment, Council may require the applicant to apply for a development permit and negotiate a development agreement for the proposal, which initiated said proposed amendment.
- 31.13 An application to amend the Land Use Bylaw to allow for a proposed use may be considered even if the proposed use is prohibited in the current land use district.



## PART VI – ENFORCEMENT

### SECTION 32 STOP ORDERS AND OFFENCES

- 32.1 Where a Development Authority finds that a development or use of land or buildings is not in accordance with:
- (a) Part 17, or the regulations under Part 17 of the *Municipal Government Act*; or
  - (b) a development permit or subdivision approval; or
  - (c) the land use bylaw;
- the Development Authority may, by notice in writing, order the owner, the person in possession of the land or buildings, or the person responsible for the contravention, or all or any of them to:
- (i) stop the development or use of the land or buildings in whole or in part as directed by the notice;
  - (ii) demolish, remove or replace the development;
  - (iii) carry out any other actions required by the notice so that the development or use of the land or building complies with this Part, the Land Use Bylaw or regulations under Part 17 of the Act, a development permit or a subdivision approval.
- 32.2 Where an order is issued under Section 32.1, the order shall state the following and any other information considered necessary by the Development Officer:
- (a) an explanation of the contravention, and a statement indicating under which provisions of this bylaw or the Act the order is being carried out;
  - (b) the alternative and processes which the person responsible for the contravention may pursue in order to correct the contravention;
  - (c) a time frame in which the contravention must be corrected prior to the Municipal District of Pincher Creek No. 9 pursuing action; and
  - (d) advise the person of his right to appeal the notice to the Subdivision and Development Appeal Board in accordance with section 685 of the Act.
- 32.3 Where a person fails or refuses to comply with an order directed to him under Section 32.1 or an order of the Subdivision or Development Appeal Board under section 687 of the Act within the time specified, the municipality may, in accordance with the Act, enter upon the land or building and take such action as is necessary to carry out the order.
- 32.4 Where the Council or a person appointed by it carries out an order, the Council may cause the costs and expenses incurred in carrying out the order to be placed on the tax roll as an additional tax against the property concerned and that amount shall be collected in the same manner as taxes on land.
- 32.5 This bylaw may be enforced, and the contravention of any provisions contained herein restrained, by the Court of Queen's Bench of Alberta upon action brought by Council, whether or not any penalty has been imposed for the contravention.



- 32.6 A person who:
- (a) contravenes any provision of Part 17 or the regulations under Part 17 of the Act;
  - (b) contravenes this bylaw;
  - (c) contravenes an order under Section 32 of this bylaw and/or section 645 of the Act;
  - (d) contravenes a development permit or subdivision approval or a condition attached thereto; and/or
  - (e) obstructs or hinders any person in the exercise or performance of this powers or duties under this Act, the regulations under the Act or this bylaw;
- is guilty of an offence and is liable to a fine as prescribed in the Act.
- 32.7 If a person is found guilty of an offence under this bylaw, (section 557 of the Act) the court may, in addition to any other penalty imposed, order the person to comply with:
- (a) the Act and the regulations of the Act;
  - (b) this bylaw;
  - (c) an order under Section 32 of this bylaw and/or section 645 of the Act; and/or
  - (d) a development permit or subdivision approval or any conditions attached to a development permit or subdivision approval.
- 32.8 Any written notice, or order, or decision that is required under any provision of this bylaw to be provided to any person shall be deemed to have been so provided if it is:
- (a) delivered personally to the person or their agent it is directed to; or
  - (b) mailed by registered mail to the last known address of the person it is directed to; or
  - (c) left with an agent or employee at the last known address of the person to whom it is directed.



## PART VII – GENERAL PARCEL PROVISIONS

### SECTION 33 APPLICATION

- 33.1 The provisions of this Part apply to all districts unless otherwise stated.

### SECTION 34 ACCESS TO PUBLIC ROADWAYS

- 34.1 Where both legal and physical vehicular access are not provided to a parcel or a lot, or where legal and physical vehicular access are not congruent, access shall be provided in one of the following manners (in order of preference):
- (a) a public roadway should be developed as per municipal policy;
  - (b) direct access to a public roadway should be provided via subdivision or registered road plan;
  - (c) indirect access to a public roadway via a legal easement, which will be considered only as a last option.
- 34.2 In accordance with the MD of Pincher Creek Development and Engineering Standards, vehicular exits and entrances to a parcel or lot require the approval of the municipality, but all vehicular exits and entrances to a parcel or lot:
- (a) in a hamlet must be located at least 6 m (19.7 ft.) from the intersection of any two public roadways, excluding lanes;
  - (b) be to the satisfaction of the municipality in all other cases; and
  - (c) No access for vehicles will be permitted from a municipal roadway where, in the opinion of the municipality, there would be an excessive number of access points onto a roadway.

### SECTION 35 DEVELOPMENT ON HAZARDOUS LANDS

#### SLOPES

- 35.1 For the purposes of this Section, “top of the bank” is as determined by the Development Officer in consultation with Alberta Environment or a qualified professional of The Association of Professional Engineers and Geoscientists of Alberta (APEGA).
- 35.2 Notwithstanding the yard requirements prescribed in the land use districts, no permanent building shall be permitted within 6 m (19.7 ft.) of the top of the bank of any water body and no development shall be permitted within 6 m (19.7 ft.) of the top or bottom of an escarpment or slope where the grade is 15 percent or greater.
- 35.3 The Development Officer, if permitted use, or Municipal Planning Commission, if discretionary use, may require a greater setback than is prescribed in Section 35.2 above.
- 35.4 Notwithstanding that a proposed development conforms in all aspects with this bylaw, including Sections 35.2 and 35.3, where the application is for development on lands that are, or may be, subject to subsidence or mass wasting, the Development Officer or Municipal Planning Commission shall not issue a development permit unless the



applicant can demonstrate, by means of an engineering report, bearing the seal and signature of a professional engineer of The Association of Professional Engineers and Geoscientists of Alberta (APEGA), that preventative engineering and construction measures can be instituted to make the parcel suitable for the proposed development.

- 35.5 Further to Section 35.2, the Development Officer or Municipal Planning Commission may, at their discretion, require that a professional engineer of The Association of Professional Engineers and Geoscientists of Alberta (APEGA) design the development site and buildings.
- 35.6 Subject to Section 35.2 and 35.3, the Development Officer or Municipal Planning Commission may, at their discretion, reduce the setback requirements established pursuant to Sections 35.2 or 35.3, if the applicant provides satisfactory proof of bank stability.
- 35.7 Notwithstanding any other provisions of this bylaw, a permitted use for a site that is located adjacent to an area deemed to be a “steep slope” or within the 1:100 flood risk area shall be forwarded to the MPC for consideration.

#### FLOOD PLAIN

- 35.8 New development within the flood risk area shall be strongly discouraged, however should the Municipal Planning Commission consider it appropriate, a development may be allowed subject to the following requirements:
- (a) development shall be restricted to non-residential buildings or structures that can be adequately protected to minimize potential flood damage;
  - (b) the first floor and mechanical and electrical installations within any structures or buildings shall be a minimum of 0.5 m (1.6 ft.) above the 1:100 year flood elevation level.
- 35.9 Buildings shall have no “finished” floor space developed below the 1:100 year flood elevation.
- 35.10 The applicant must provide information on the grade elevations of the proposed building site, the building, as well as the building openings and mechanical or electrical equipment all referenced in geodetic elevations.
- 35.11 Before a development permit is issued, the Development Officer may require that the applicant provide a certificate containing the seal and signature of a Professional Engineer of The Association of Professional Engineers and Geoscientists of Alberta (APEGA) or registered Architect of The Alberta Association of Architects indicating that the requirements listed above have been met and that the building or structure is adequately protected against flood damage to the 1:100 year flood elevation.
- 35.12 The Development Officer or Municipal Planning Commission may consult with Alberta Environment or other appropriate organization or individual to assist in determining high-water marks, flood risk area, banks and the level of a lake, dam, river or other waterway taking into account 1:100 water levels, wind set-up and wave run-up.



- 35.13 If an existing parcel is contained within a 1:100 year flood plain, in whole or in part, so that the parcel has no developable area, any residential building or principal building on that parcel must satisfy the provisions of Section 35.11.
- 35.14 Where flood plain/slope information is not available but the Development Authority believes that lands may be subject to flooding, the Authority may require that development requiring a development permit be set back such distance as the Authority considers reasonable and appropriate to minimize the risk of flooding.
- 35.15 Development requiring a development permit may be set back at least 20 m (65.6 ft.) from a naturally occurring watercourse unless an engineering study, as required by Section 35.11, is provided.

#### AVALANCHE

- 35.16 Before a development permit is issued, the Development Officer may require that the applicant provide a certificate containing the seal and signature of a Professional Engineer of The Association of Professional Engineers and Geoscientists of Alberta (APEGA) or registered Architect of The Alberta Association of Architects indicating that the building or structure is adequately protected against avalanche.

### **SECTION 36 ACCESSORY BUILDINGS**

- 36.1 Accessory buildings must be:
- (a) separate and subordinate to the principal building or use; and
  - (b) associated with an existing principal building or use on the same parcel or lot.
- 36.2 Unless specified in a district, an accessory building must not exceed 7.5 m (24.6 ft.) in height.

### **SECTION 37 ACCESSORY STRUCTURES**

#### FENCES AND GATES

- 37.1 Fences and gates within residential districts in designated hamlets and in the Grouped Country Residential district shall, unless otherwise required by the Development Authority:
- (a) not exceed 1 m (3.3 ft.) in height in the principal front yard on a corner or interior lot;
  - (b) not exceed 2 m (6.6 ft.) in height in a secondary front yard on a corner lot;
  - (c) not exceed 2 m (6.6 ft.) in height in a side or rear yard.
- 37.2 Fences and gates within commercial and industrial districts shall not exceed 2 m (6.6 ft.).
- 37.3 The location of fences in all districts shall comply with the provisions of Section 38.
- 37.4 The design, character and appearance of all fences within designated hamlets and country residential subdivisions must be to the satisfaction of the Development Authority.





- 37.5 In instances where public parking lots and open spaces are adjacent to railway property, a 1.83 m (6.0 ft.) high chain link fence shall be constructed and maintained along the common property line of the railway and the development at the developer's expense. The developer is also to include a covenant running with the lands, in all deeds, obliging the purchasers of the land to maintain the fence in satisfactory condition at their expense.

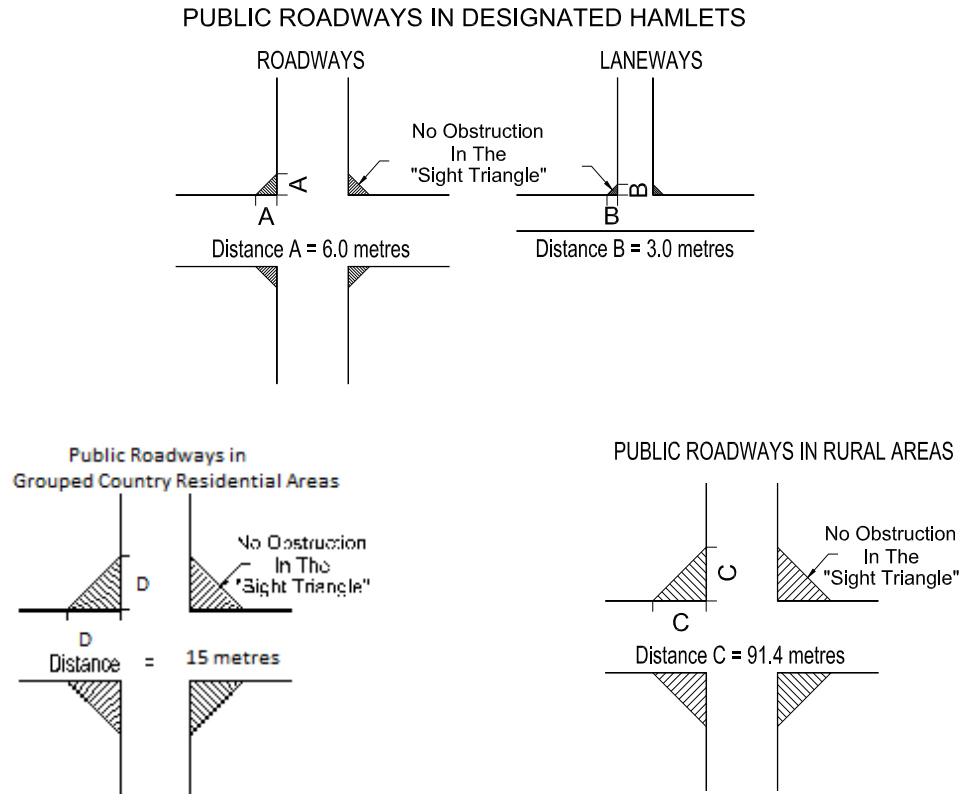
#### SATELLITE DISHES, COMMUNICATIONS TOWERS AND DOMESTIC PROPANE STORAGE TANKS

- 37.6 Sections 37.6 through 37.8 inclusive do not apply to public or commercial broadcasting facilities which are under the jurisdiction of Innovation, Science and Economic Development (ISED) Canada (see Section 60).
- 37.7 In a designated hamlet or within an area designated for country residential use, domestic propane storage tanks, satellite dishes (greater than 1 m), and radio, television or other communications towers for personal use must be located in a rear yard, but the Municipal Planning Commission may approve a location in a front yard where the Commission is satisfied that a rear or side yard location is impractical or impossible.
- 37.8 The Development Authority may require that a domestic propane storage tank or a satellite dish be screened to its satisfaction.

#### **SECTION 38 SIGHT TRIANGLE**

- 38.1 In the case of corner parcels in all land use districts within designated hamlets, regardless of whether or not a corner cut has been taken:
- (a) there shall be no obstruction of the 6.0m (19.7 ft.) sight triangle by fencing or other screening, including landscaping as illustrated by dimension A in Figure 4;
  - (b) in the case of laneways, there shall be no obstruction of the 3.0 m (9.8 ft.) sight triangle as illustrated by dimension B in Figure 4.
- 38.2 In the case of rural roads, the sight triangle shall be 91.4 m (300 ft.) from the point where the roadways intersect as illustrated by dimension C in Figure 4.
- 38.3 In the case of internal roads within a Grouped Country Residential district, the sight triangle shall be 15.0 m (49.2 ft.) from the point where the roadways intersect as illustrated by dimension D in Figure 4.
- 38.4 The construction of fences within the sight triangle within districts other than Hamlet districts may be allowed provided the fence does not restrict sight lines along public roads, and no material shall be stored so as to restrict sight lines.





**Figure 4**

### **SECTION 39 SETBACKS ON CORNER LOTS**

- 39.1 In the case of a corner lot in a hamlet or grouped country district, one frontage will be determined to be the front yard and the other will be the Front Yard (Secondary) and have a frontage of one-half the applicable distance for the front yard or as described in the district.

### **SECTION 40 DESIGNATED HAMLETS**

- 40.1 Designated hamlets shall be those areas locally known as "Twin Butte", "Lowland Heights", "Beaver Mines", "Pincher Station", and "Lundbreck", these areas which are detailed in the appropriate maps contained in Appendix A.

### **SECTION 41 DESIGN CHARACTER AND APPEARANCE OF BUILDINGS**

- 41.1 Regardless of whether the proposed use of a building is permitted or discretionary in the district in which the building is proposed to be located, the design, character and appearance of buildings must:
- (a) be of acceptable quality to the satisfaction of the Development Authority taking into account the location of the proposed building;
  - (b) be consistent with the intent of the district in which the building is located to the satisfaction of the Development Authority; and



- (c) take into account and be consistent with other buildings existing in the vicinity to the satisfaction of the Development Authority.

## **SECTION 42 DWELLING UNITS ON A PARCEL**

- 42.1 Except as provided for in Sections 42.2 through 42.5 below, not more than one dwelling unit may be located on a parcel.
- 42.2 More than one dwelling unit may be allowed on a parcel if:
- (a) the dwelling unit is a manufactured home and is located in a manufactured home park;
  - (b) the dwelling unit is contained in a building which is designed for or divided into two or more dwelling units;
  - (c) the parcel is located in a district which expressly allows uses that contain more than one dwelling unit on a parcel;
  - (d) pursuant to the Municipal Development Plan, if the second unit was established prior to this bylaw, it may be deemed 'grandfathered' at the discretion of the Municipal Planning Commission should the parcel be subdivided (see the Municipal Development Plan Section L.5.);
  - (e) the construction or location of the second dwelling unit is on a parcel that has an area greater than 32.4 ha (80 acres).
- 42.3 One or more additional dwelling units may be located on a parcel provided that:
- (a) all such dwelling units are secondary farm residences on a parcel that has an area greater than 32.4 ha (80 acres) and this use is a permitted or discretionary use in the applicable district; and
  - (b) all such dwelling units comply with this bylaw.
- 42.4 If a Certificate of Title describes a parcel containing two or more quarter sections or portions thereof, each one of the quarter sections will be considered a parcel for the purposes of the provisions under this Section.

## **SECTION 43 LANDS AFFECTED BY THE OLDMAN RIVER RESERVOIR AREA STRUCTURE PLAN**

- 43.1 All development permits which are issued on lands that are subject to the Oldman River Reservoir Area Structure Plan must be subject to the following informative or, the informative authorized by Alberta Environment to replace the following:

*The applicant is hereby advised that:*

- *no development, buildings or structures are allowed on any public lands without the express written permission of the agency or department administering the lands;*
- *no development, buildings or structures are allowed below the Crown Land boundary of the Oldman River Reservoir unless the applicant has entered into a Use of Works Agreement with Alberta Environment;*
- *no person shall pump, divert or use water from the Oldman River Reservoir without the express written approval of Alberta Environment.*



## **SECTION 44 SETBACKS FROM SOUR GAS FACILITIES**

- 44.1 A residence, rural public facility or country residential development shall be set back such distance from a sour gas facility as the Municipal Planning Commission considers reasonable and appropriate, having regard to:
- (a) current regulations and any comments of the Alberta Energy Regulator and the owner of the sour gas facility; and
  - (b) the minimum separation distances contained in the districts of this bylaw.
- 44.2 The Development Officer or the Municipal Planning Commission shall solicit and consider the comments of the Alberta Energy Regulator and the owner of the sour gas facility if a development application:
- (a) proposes to locate a residence or a rural public facility within 100 m (328 ft.) of a level 1 sour gas facility, unless the facility is a pipeline;
  - (b) proposes to locate a residence within 100 m (328 ft.) of a level 2 sour gas facility;
  - (c) proposes to locate a rural public facility within 500 m (1640 ft.) of a level 2 sour gas facility;
  - (d) proposes to locate a residence within 100 m (328 ft.) of a level 3 or 4 sour gas facility;
  - (e) would result in unrestricted country development, namely, more than eight dwellings per quarter section within 500 m (1640 ft.) of a level 3 or a level 4 sour gas facility; or
  - (f) proposes to locate a rural public facility within 1.5 km (0.9 miles) of a level 3 or a level 4 sour gas facility.

## **SECTION 45 MAJOR POWERLINES AND PIPELINES**

- 45.1 The distance, which any development requiring a development permit shall be set back from a major powerline or pipeline, shall be 100 m (328 ft.), unless the pipeline is a sour gas facility, in which case Section 44.2 above applies.

## **SECTION 46 LANDSCAPING**

- 46.1 Prior to deeming a development application complete, the Development authority may require the applicant to submit a landscaping plan to the satisfaction of the development authority.
- 46.2 As a condition of issuing a development permit, the Development Officer or the Municipal Planning Commission may require:
- (a) that a lot or parcel or any portion thereof shall be landscaped and/or screened to the satisfaction of the Development Officer or the Municipal Planning Commission;
  - (b) that any landscaping shall be completed within a period of time as specified in a development permit; and
  - (c) that the applicant provide financial security or guarantee in accordance with Section 18 to ensure that the matters referred to in 46.2(a) and 46.2(b) above are carried out.



**Intentionally Left Blank**



## PART VIII – SPECIAL LAND USE PROVISIONS

### SECTION 47 HOME OCCUPATIONS

#### GENERAL PROVISIONS – ALL DISTRICTS

- 47.1 A home occupation shall be operated as a secondary use only and shall not change the principal character or external appearance of the dwelling or building in which it is located.
- 47.2 A home occupation should not be permitted if, in the opinion of the Development Officer or Municipal Planning Commission, it would be more appropriately located in a commercial or industrial land use district.
- 47.3 A home occupation shall not, in the opinion of the Development Officer or Municipal Planning Commission, be a source of inconvenience, materially interfere with or affect the use, enjoyment or value of any neighbouring parcel by way of excessive noise, smoke, steam, odour, dust, vibration or refuse matter which would not be commonly found in the neighbourhood.
- 47.4 There shall be no mechanical or electrical equipment used which creates visual, audible or electrical interference in radio or television reception.
- 47.5 Persons employed as part of the home occupation shall be limited to the residents of the dwelling unit plus up to two (2) other employees unless otherwise determined by the Municipal Planning Commission.
- 47.6 A home occupation shall not generate an unacceptable level of pedestrian traffic or parking shortage in excess of that which is characteristic of the land use district in which it is located.
- 47.7 Materials shall be stored so as not to be visible from a roadway or adjacent property.

#### ADDITIONAL PROVISIONS DESIGNATED HAMLETS AND COUNTRY RESIDENTIAL

- 47.8 No advertisement or sign visible from the exterior of the dwelling shall be permitted as part of the home occupation other than that provided for under 47.9.
- 47.9 Within a designated hamlet, it is permissible to have one non-illuminated fascia sign or nameplate to identify the home occupation not greater than an area of 0.5 m<sup>2</sup> (5.4 ft<sup>2</sup>) placed within or flat against the dwelling unit or any accessory building.
- 47.10 Within a country residential district, it is permissible to have one non-illuminated fascia sign or nameplate to identify the home occupation not greater than an area of 1 m<sup>2</sup> (10.8 ft<sup>2</sup>) placed within or flat against the dwelling unit, accessory building, or as a freestanding sign.
- 47.11 A home occupation within hamlets and country residential areas shall not involve the exterior manufacturing or repair of goods.



- 47.12 A home occupation permit does not exempt compliance with health regulations or any other municipal or provincial regulations.

#### BED AND BREAKFAST OPERATIONS

- 47.13 A bed and breakfast operation shall only provide meals to overnight guests.
- 47.14 In addition to the off-street parking requirements for the dwelling/accessory building units itself, as stipulated in Section 56, one (1) off-street parking space per rented guest room shall be required for a bed and breakfast operation.
- 47.15 A bed and breakfast operation may include a maximum of one (1) supplementary building, other than an accessory building, such supplementary building being:
- (a) an existing farm building or similar building that is proposed to be converted into temporary sleeping quarters and used in conjunction with an existing residence for a bed and breakfast; or
  - (b) an authorized supplementary residence.
- 47.16 Applications for bed and breakfast operations shall be referred to Alberta Health Services for comment.

### **SECTION 48 COMMERCIAL / PRIVATE RECREATION USES**

#### DEFINITIONS

For the purpose of this Section, the following definitions apply:

- 48.1 Bathroom Facility: an accessory building that includes any or all of the following:
- (a) bath facilities,
  - (b) shower facilities,
  - (c) washroom facilities,
  - (d) toilet facilities.
- 48.2 Laundry Facility: an accessory building that provides for the washing and/or drying of clothes or other laundry.
- 48.3 Camp Kitchen: an accessory, un-insulated building intended to provide temporary shelter solely for the purpose of preparing or eating food.

#### COUNTRY INN

- 48.4 A country inn shall be operated as a secondary use to the principal development and shall not change the principal character of the area in which it is located.
- 48.5 Only one country inn shall be allowed on a given parcel or lot.





- 48.6 In reviewing an application for a country inn, the Municipal Planning Commission shall, among other factors, consider:
- (a) the size of the parcel;
  - (b) the impact of the proposed use on the existing water and sewer systems;
  - (c) side yard setbacks in relation to adjacent land uses;
  - (d) potential traffic generation, and parking requirements;
  - (e) buffering or other techniques design to limit any interference with other uses or the peaceful enjoyment of neighbouring parcel and consistency with other development in the surrounding area/land use districts in terms of nature and intensity of use.
- 48.7 Applications which propose to establish or enlarge a country inn which provides, or intends to provide, services to recreational vehicles shall be evaluated with respect to Alberta Economic Development and Tourism's Minimum Standards for Approved Campgrounds and Trailer Parks or its replacement document.
- 48.8 Eating and cooking shelters and sleeping units may be allowed as supplementary developments to country inns.
- 48.9 Laundry facilities, retail store, public assembly uses and other similar accessory uses shall remain accessory to the country inn. Should these uses become disproportionate, the Municipal Planning Commission may consider the use to be a hotel / motel.
- 48.10 Unless otherwise approved by the Municipal Planning Commission, country inns should not be occupied for more than 30 consecutive days by the same recreational unit.

#### CAMPGROUNDS / RECREATIONAL VEHICLE PARKS

- 48.11 Applications which propose to establish or enlarge a campground or recreational vehicle park shall be evaluated with respect to Alberta Economic Development and Tourism's Minimum Standards for Approved Campgrounds and Trailer Parks or its replacement document.
- 48.12 In making a decision on an application which proposes to establish or enlarge a campground or recreational vehicle park, the Development Authority will take into account the results of the evaluation referred to in Section 48.11 above.
- 48.13 Campground sites shall not be occupied for more than 30 consecutive days by the same recreational unit or person.
- 48.14 Recreational vehicle parks may allow for seasonal stays and park model recreation vehicles.
- 48.15 A "campground" or recreational vehicle park may include as supplementary uses any or all of the following:
- (a) bathroom facility,
  - (b) laundry facility,
  - (c) camp kitchen(s).



## DWELLING OR SLEEPING UNITS AS AN ACCESSORY USE

- 48.16 When considering an application for “Dwelling or sleeping units as an accessory use” the Municipal Planning Commission shall, among other factors, consider:
- (a) the size of the parcel;
  - (b) the impact of the proposed use on the existing water and sewer systems;
  - (c) side yard setbacks in relation to adjacent uses; and
  - (d) potential traffic generation, and parking requirements.

## **SECTION 49 GARDEN SUITES**

- 49.1 Garden suites shall:
- (a) not exceed one (1) storey in height;
  - (b) require a development permit which shall expire in 5 years and is renewable once at the discretion of the Development Officer based on the original criteria of the approval and renewable thereafter at the discretion of the Municipal Planning Commission.
- 49.2 Garden suite shall be used to house individuals providing care to or receiving care from the resident(s) of the principal building.
- 49.3 Garden suites are subject to Alberta Safety Codes.
- 49.4 The structure being proposed shall be shown to be readily moveable upon expiry of the approval period.

## **SECTION 50 SURVEILLANCE SUITES**

- 50.1 A development permit for a surveillance suite will only be issued if the surveillance suite is clearly compatible with and subordinate to the principal use of the subject parcel. Moreover, in the opinion of the Development Officer or Municipal Planning Commission, as the case may be, the placement of a surveillance suite shall be compatible with all existing, principal development/land uses on adjacent properties and shall not interfere with future principal development/land uses of adjacent properties.
- 50.2 Where a surveillance suite is attached to the building on a site by a roof, an open or enclosed structure, floor or a foundation, it is to be considered a part of the principal building.
- 50.3 The minimum and maximum floor area of any detached surveillance suite shall be 50 m<sup>2</sup> (538 ft<sup>2</sup>) and 102 m<sup>2</sup> (1098 ft<sup>2</sup>) respectively.
- 50.4 Where a surveillance suite is a manufactured home unit, the following shall apply:
- (a) the unit shall have a Canadian Standards Association certification or equivalent, proof of which shall accompany the development permit application;
  - (b) the unit shall be secured and skirted to the satisfaction of the Development Officer or Municipal Planning Commission, as the case may be.



## **SECTION 51 AMMONIA STORAGE FACILITIES**

- 51.1 The Municipal Planning Commission shall consider the “Guidelines for the Location of Stationary Bulk Ammonia Facilities” prepared by Alberta Environment before the Municipal Planning Commission makes a decision on a development application concerning a bulk ammonia storage facility.

## **SECTION 52 HAZARDOUS INDUSTRIES**

### REFERRALS

- 52.1 The Municipal Planning Commission shall solicit and consider the comments of Alberta Environment and Alberta Health Services before making a decision on a development application concerning a hazardous industry.
- 52.2 The Municipal Planning Commission shall solicit and consider the comments of an urban municipality before making a decision on a development application which proposes to establish or enlarge a hazardous industry:
- (a) less than 3.2 km (2 miles) from the boundaries of any jurisdiction; and
  - (b) consider any relevant policies in the Intermunicipal Development Plan.
- 52.3 Prior to a decision being made on a hazardous industry, the Municipal Planning Commission shall hold a public meeting in order to solicit the views of the public in regard to the application.

### GENERAL LOCATIONS

- 52.4 The Municipal Planning Commission may require that a hazardous industry shall be located in a designated industrial area, in accordance with the Municipal Development Plan.

## **SECTION 53 NATURAL RESOURCE EXTRACTIVE USES**

### INFORMATION REQUIREMENTS

- 53.1 An applicant, subject to 53.2 below, may be required to submit a reclamation plan to the Municipal Planning Commission's satisfaction before the Municipal Planning Commission approves a development application for a sand or gravel pit, whether or not a reclamation plan is required by other provincial agencies, departments or authorities. Such reclamation plans shall be referred to Alberta Environment for comment before a development permit is issued.
- 53.2 Where a development application proposes to locate a sand or gravel pit within:
- (a) the boundaries of a residential Area Structure Plan;
  - (b) the Urban Fringe - UF; or
  - (c) the boundaries of a designated hamlet;
- the Municipal Planning Commission shall require the applicant to submit a reclamation plan to the Municipal Planning Commission's satisfaction before the Municipal Planning Commission approves the application, whether or not other provincial agencies or



departments require a reclamation plan. Such reclamation plans shall be referred to Alberta Environment for comment before a development permit is issued.

#### REFERRALS

- 53.3 The Municipal Planning Commission shall solicit and consider the comments of:
- (a) Alberta Environment; and
  - (b) any landowners within 300 m (984 ft.) of the lot proposed for a natural resource extractive use;
- before approving a development application for a natural resource extractive use.

#### LOCATION RESTRICTIONS

- 53.4 Subject to 53.5 below, a natural resource extractive use shall not be developed at a location which, in the opinion of the Municipal Planning Commission would lead to land use conflicts with adjoining or nearby uses.
- 53.5 The Municipal Planning Commission may require that a natural resource extractive use and any storage or disposal of a natural resource or any finished or semi-finished materials or waste, shall be located not less than 100 m (328 ft.) from the bed and shore of a permanent or intermittent waterbody or watercourse.
- 53.6 Sections 53.1 and 53.2 above do not apply where a land use district has established and contains use restrictions and development requirements pertaining to natural resource extractive uses.
- 53.7 Within the Burmis Lundbreck Corridor Area Structure Plan boundary, a redesignation application which proposes to locate a sand or gravel pit:
- (a) at a location which, in the opinion of the Council is highly visible to the travelling public from Provincial Highways 3, 3A, 22 or 507;
  - (b) on a lot lying within 0.8 km (½ mile) of an existing approved sand or gravel pit;
- shall not be approved unless the applicant establishes, to the satisfaction of the Council, that it is reasonable and appropriate to reduce the 0.8 km separation distance.

### **SECTION 54 MANUFACTURED HOMES AND RELOCATED BUILDINGS**

#### MANUFACTURED HOME DESIGN AND APPEARANCE

- 54.1 The quality of the exterior treatment and design of all manufactured homes shall be to the satisfaction of the Development Authority.
- 54.2 The design, character and appearance of a manufactured home must:
- (a) be compatible with any other building existing in the vicinity unless the building is setting a new standard of design, character and appearance for the land use district or a particular locality;
  - (b) be consistent with the purpose of the land use district in which the building is located; and



(c) comply with all applicable provisions of a statutory plan.

54.3 Where listed in a land use district, Manufactured homes placed in the Hamlet Single-Detached Residential, Agriculture and Grouped Country Residential designations shall:

- (a) have Canadian Standards Association and Alberta Building Standards Label Numbers;
- (b) have a minimum gross floor area of 60 m<sup>2</sup> (646 ft<sup>2</sup>), unless otherwise permitted in a land use district;
- (c) be finished from the floor level to the ground within 90 days of placement. All finish material shall either be factory fabricated or of equivalent quality, so that the design and construction complements the dwelling to the satisfaction of the development authority;
- (d) be placed on a permanent foundation (e.g. grade beam), or a basement which satisfies the requirements of the Alberta Safety Code.

54.4 As a condition of approval for a development permit the Development Authority may require financial guarantees in accordance with Section 18.

#### MANUFACTURED HOME ADDITIONAL REQUIREMENTS

54.5 In addition to the information that may be required pursuant to this or any other section of the bylaw, the Development Officer, or Municipal Planning Commission may require:

- (a) that colour photographs showing the front, side and rear of the manufactured home be submitted with the development permit application;
- (b) that a letter confirming the manufactured home's design, construction or foundation meets or exceeds the requirements of this section be submitted within 60 days of the installation of the manufactured home.

#### MOVED-IN BUILDINGS

54.6 No person shall:

- (a) place on a parcel a residential building or accessory building that has previously been erected or placed on a different parcel or lot; or
- (b) alter the location on a parcel of a residential building or accessory building that has already been constructed on that parcel or lot;

unless the Municipal Planning Commission approves the placement or alteration.

54.7 The quality of the exterior treatment and design of all relocated buildings shall be to the satisfaction of the Development Authority.

54.8 The Development Authority may issue a development permit for the proposed building, with or without conditions, as it deems necessary to ensure that the building is constructed to a satisfactory standard and may require that financial guarantees be posted to insure the satisfactory completion of any conditions stipulated.



- 54.9 In addition to any other information that may be required by this or any other section of this bylaw, the Development Authority may require the submission of colour photos showing the front, rear and side views of the building proposed to be relocated.

## **SECTION 55 SIGN PROVISIONS**

### DEFINITIONS

The following definitions apply to this part:

55.1 Billboard

A sign greater than 3 m<sup>2</sup> (32.3 ft<sup>2</sup>) that may or may not contain advertising copy related to the development within the parcel upon which the billboard sign is located. This does not include an identification sign under Section 55.5.

55.2 Canopy Sign

A sign placed on a permanent projection from the exterior wall of a building where the projection or canopy has been primarily designed to provide shelter to pedestrians or vehicles.

55.3 Fascia Sign

- (a) Any sign where the copy face is parallel to and projects not more than 0.3 m (1 ft.) horizontally from the exterior wall of the building to which the sign is attached; and
- (b) a sign where the copy face projects not more than 50 percent above the exterior wall to which the sign is attached.

55.4 Freestanding Sign

A sign 3 m<sup>2</sup> (32.3 ft<sup>2</sup>) or less, which stands independently of a building and may or may not contain advertising copy. This sign must be located on the lot where the service or business is located.

55.5 Identification Sign

A sign where the copy contains only the following information:

- (a) the name and/or address of a building, use or person; and/or
- (b) the activity carried out by that person, or at that location.

This sign must be located on the lot where the service or business is located.

55.6 Portable Sign

A sign supported on a vehicle, structure or trailer so that it can be easily and readily moved.

55.7 Projecting Sign

- (a) Any sign except a canopy sign which extends more than 0.3 m (1 ft.) horizontally from the wall of the building to which it is attached; and
- (b) a sign where the copy face projects not more than 50 percent above the exterior wall to which the sign is attached.



55.8 Roof Sign

- (a) A sign that is placed on, above or is incorporated as part of the roof of a building; or
- (b) a sign where more than 50 percent of the copy face projects above the roof of a building.

55.9 Temporary Sign

A sign other than a portable sign which is not permanently attached to a supporting structure or building.

SIGNS FOR WHICH NO PERMIT IS REQUIRED

55.10 No permit is required for the following signs:

- (a) one unilluminated sign per parcel if the sign is 0.5 m<sup>2</sup> (5.4 ft<sup>2</sup>) or less in area and is located within the boundaries of a designated hamlet;
- (b) one unilluminated sign per parcel if the sign is 1 m<sup>2</sup> (10.8 ft<sup>2</sup>) or less in area and is located outside the boundaries of a designated hamlet;
- (c) signs 3 m<sup>2</sup> (32.3 ft<sup>2</sup>) or less, painted or erected on extensive agricultural parcels, farm buildings and structures promoting or identifying agricultural pursuits;
- (d) on-site signs advertising the sale, rental or lease of land or buildings provided that such signs do not exceed 0.6 m<sup>2</sup> (6.5 ft<sup>2</sup>) in a residential district within a hamlet, or 3 m<sup>2</sup> (32.3 ft<sup>2</sup>) in all other districts;
- (e) on-site signs for the guidance, warning or restraint of people or signs indicating on-site traffic circulation and parking restrictions;
- (f) temporary signs (other than portable signs) on lots or parcels in all rural districts and commercial and industrial districts advertising a special promotion on the premises provided that the sign is removed within seven days of the end of the special promotion;
- (g) window signs;
- (h) signs or billboards erected by a public authority, public agency or public department and railway operating signs;
- (i) election signs;
- (j) on-site signs identifying an approved construction project and/or the parties involved in that project;
- (k) signs pertaining to home occupations, which are addressed in Section 47.

GENERAL RESTRICTIONS

The intent of this section is to limit the proliferation of signs within the Municipal District of Pincher Creek and to encourage those signs that are permissible to be aesthetically pleasing, well maintained, safely erected and non-distracting.

- 55.11 No sign shall be placed or project within a public roadway, or be attached to any object in a public roadway except as may be allowed by Alberta Transportation or the Municipal District of Pincher Creek.





- 55.12 On privately held land adjacent to secondary and primary provincial highways, the applicant shall be required to obtain a Municipal Sign Permit and receive approval from Alberta Transportation ensuring the signage is in compliance with the Alberta Highway Control Regulations.
- 55.13 A sign shall not be allowed or located if, in the opinion of the Municipal Planning Commission, it obstructs the vision of vehicular traffic or confuses or interferes with the interpretation of a traffic control sign, signal or device, or if it utilizes or employs revolving lights or beacons or emits amplified sounds or music.
- 55.14 The Municipal Planning Commission may require that any sign be an identification sign only.
- 55.15 All signs shall only advertise the principal use of the premises or the principal products offered for sale on the premises.
- 55.16 Unless otherwise specified in the specific land use district or by Alberta Transportation, the footing or projection of each sign shall not be less than 3 m (9.8 ft.) from the property line.
- 55.17 Variances may be considered by the approval authority in exceptional circumstances if warranted by the merits of the case.
- 55.18 All signs shall be maintained in a safe and tidy manner to the satisfaction of the Development Officer.
- 55.19 Billboards shall be PROHIBITED within the Municipal District of Pincher Creek, unless the billboard is placed by a public authority as defined in Section 55.10(h) above.

#### SPECIFIC SIGN REQUIREMENTS

- 55.20 Lawn, fascia, roof and freestanding signs shall only be permitted subject to the following limitations:
- (a) not more than two signs shall be permitted on the premises;
  - (b) no fascia sign shall be in excess of 11.1 m<sup>2</sup> (120 ft<sup>2</sup>) in area, but the two permitted signs may be combined if total fascia area does not exceed 11.1 m<sup>2</sup> (120 ft<sup>2</sup>);
  - (c) no sign shall be illuminated unless the source of light is steady and suitably shielded;
  - (d) no freestanding sign shall be in excess of 3 m<sup>2</sup> (32.3 ft<sup>2</sup>);
  - (e) the maximum height of any freestanding sign shall be 6 m (19.7 ft.);
  - (f) the bottom of any freestanding sign shall be less than 1.8 m (5.9 ft.) from ground level.
- 55.21 Off-premise, Directional and Informational signs may be permitted if warranted by the merits of each case.
- 55.22 Fascia signs for cluster, comprehensive mall-like developments may be permitted if warranted by the merits of the case.



55.23 Portable signs

- (a) A development permit for a portable sign will be valid for a period of no longer than 60 days;
- (b) after the lapse of the permit, the sign shall be removed;
- (c) no sign shall be located in such a way as to create traffic hazards.

## **SECTION 56 OFF-STREET PARKING AND LOADING REQUIREMENTS**

### APPLICATIONS

- 56.1 Each use or building shall provide and maintain the minimum number of parking spaces shown in Table 56.3 unless otherwise required by the Municipal Planning Commission.
- 56.2 Where a use is not identified in Table 56.3 or where there is uncertainty, in the opinion of the Development Officer or Municipal Planning Commission, as to the minimum parking spaces required for that use, the minimum number of parking spaces shall be as determined by the Municipal Planning Commission.

### LOCATION OF PARKING SPACES

- 56.3 A parking space required by this section shall be located:
  - (a) on the same lot as the use or building for which it is required;
  - (b) on a lot abutting the lot containing the use for which parking is required provided that:
    - (i) both lots are a single parcel and contained in the same Certificate of Title, and
    - (ii) both lots are described in a plan of subdivision that was registered prior to July 1, 1950.
- 56.4 Where required parking will be provided on a lot abutting a lot for which parking is required and that abutting lot is either:
  - (a) described in a separate Certificate of Title; or
  - (b) contained in a plan of subdivision that was registered after July 1, 1950;then the Municipal Planning Commission, as a condition of issuing a development permit, shall require that both lots are consolidated into one lot by plan of subdivision or descriptive plan, as appropriate.
- 56.5 In a commercial or industrial district, where required parking will be provided on a lot that does not abut the lot for which parking is required, the Municipal Planning Commission, as a condition of development approval, may require that a restrictive covenant shall be registered against the lot to ensure that the lot is not disposed of, and that the required parking is maintained for the use of development for which it is required.

### GENERAL REQUIREMENTS

- 56.7 Parking areas or lots shall be constructed in a manner which will permit adequate drainage, snow removal and maintenance to the satisfaction of the Municipal Planning Commission.



- 56.8 The Municipal Planning Commission may require that a parking area be paved, hard-surfaced or otherwise surfaced to its satisfaction.
- 56.9 The Municipal Planning Commission may limit vehicular access to a corner lot from:
- (a) the secondary front property boundary;
  - (b) a lane, where one is provided; or
  - (c) a cul-de-sac or minor roadway.
- 56.10 The Municipal Planning Commission may require that the parking spaces for any use, other than a dwelling unit with four or fewer dwelling units, be provided in a parking lot, which has limited access to the street.
- 56.11 A stacked parking arrangement as described in Section 56.12 shall be permitted for all dwellings containing only one or two dwelling units, but a stacked parking arrangement shall be strictly prohibited for all other development or uses, where a stacked arrangement is proposed in order to meet the minimum parking space requirements of this section.
- 56.12 A stacked parking arrangement as referred to in Section 56.11 above means a parking arrangement where two or more vehicles are parked in tandem, without a parallel and abutting aisle, laneway or maneuvering space, so that one or more vehicles must be moved before the remaining vehicle or vehicles can enter or exit from their parking space.
- 56.13 All parking spaces shall be in accordance with the minimum dimensions as stated in Table 56.1 and as shown in Figure 5, subject to Section 56.14 and Section 56.17.
- 56.14 Where a parking space parallels a wall or door, or where a parking space abuts a column or similar obstruction, the minimum width of the parking space shall be increased by 0.3 m (1 ft.).

**Table 56.1**

Type of Parking Space	Width		Length		Overhead Clearance	
	m	ft.	m	ft.	m	ft.
<b>Standard size:</b>						
Parallel parking spaces, or spaces with direct access onto a lane	2.8	9.2	7.3	24.0	2.0	6.6
All other spaces	2.8	9.2	6.0	19.7	2.0	6.6
<b>Recreation vehicle parking:</b>						
Parallel parking spaces or spaces with direct access onto a lane	3.8	12.5	7.3	24.0	3.0	9.8
All other spaces	3.8	12.5	6.0	19.7	3.0	9.8



#### RECREATION VEHICLE PARKING

- 56.15 The Municipal Planning Commission may require oversized parking spaces for recreational vehicle parking where the Municipal Planning Commission considers it reasonable and appropriate to do so, subject to the minimum dimensions specified in Section 56.13 above.

#### BARRIER FREE PARKING

- 56.16 Parking spaces for persons with physical disabilities shall be:
- (a) located closest to the entrance of the building for which they are intended;
  - (b) identified by a sign;
  - (c) identified by pavement markings, if the parking surface is paved, to the satisfaction of the Municipal Planning Commission or the Development Officer; and
  - (d) in accordance with Alberta Building Code for the number of spaces and dimensional requirements for those spaces.

#### OVERSIZED VEHICLE PARKING AND MANEUVERING AISLES

- 56.17 Notwithstanding the minimum parking space and maneuvering aisle dimensions specified in Section 56.13 above and Section 56.18 below, where a use or a development such as a truck stop, a bulk fuel station or any other use will accommodate oversized vehicles such as semi-trailers, large recreation vehicles, buses and similar vehicles, the Municipal Planning Commission may require larger parking space and maneuvering aisle dimensions that are specified in this Section.

#### MANEUVERING AISLES AND DRIVEWAY WIDTHS

- 56.18 All maneuvering aisles shall be in accordance with the minimum dimensions as stated in Table 56.2 and as shown in Figure 5, subject to Section 56.17.

**Table 56.2**

Parking Space Angle	Aisle Width	
	m	ft.
90°	7.0	23.0
60°	5.5	18.0
45° or less	4.0	13.1

#### LOADING SPACE REQUIREMENTS

- 56.19 One loading space shall be provided for each loading door in a commercial or industrial land use district.
- 56.20 The minimum dimensions for a loading space shall be as follows:
- (a) width – 3 m (9.8 ft.)




- (b) length – 9 m (29.5 ft.)
- (c) overhead clearance – 4 m (13.1 ft.)

56.21 The Municipal Planning Commission may require loading spaces with larger dimensions than those specified in Section 56.20 above where vehicles using a loading space may project into a public roadway, or where the Municipal Planning Commission considers it reasonable and appropriate to do so having regard to the size of the vehicles which will likely utilize the loading space.



## PARKING LAYOUT ALTERNATIVES-METRES



**Figure 5**



**Table 56.3**

Use	Minimum Number of Parking Spaces Required	GFA = Gross Floor Area
<b>Agri-Business</b>		
Agricultural / Industrial machinery sales, rental and service	1 space / GFA	65 m <sup>2</sup> (700 ft <sup>2</sup> )
Agricultural-related industry	As required by the MPC	As required by the MPC
Animal care service, minor and major	1 space/ GFA	50 m <sup>2</sup> (538 ft <sup>2</sup> )
Auctioning establishment	1 space/ GFA	65 m <sup>2</sup> (700 ft <sup>2</sup> )
Farmer's market	As required by the MPC	As required by the MPC
Farm supplies and service	1 space/ GFA	65 m <sup>2</sup> (700 ft <sup>2</sup> )
<b>Automotive and Related</b>		
Autobody and/or paint shop	1 space/ GFA	53 m <sup>2</sup> (571 ft <sup>2</sup> )
Automotive repair and service	1 space/ GFA	45 m <sup>2</sup> (484 ft <sup>2</sup> )
Service station	1 space/ GFA	40 m <sup>2</sup> (431 ft <sup>2</sup> )
Vehicle sales and rental	1 space/ GFA	45 m <sup>2</sup> (484 ft <sup>2</sup> )
<b>Commercial / Retail</b>		
Bowling alley, billiard or exercise parlour	1 space/ GFA	20 m <sup>2</sup> (215 ft <sup>2</sup> )
Bingo hall	1 space/ GFA of patron seating or standing space	5 m <sup>2</sup> (53.8 ft <sup>2</sup> )
Dining, entertainment and beverage	1 space/ GFA of patron dining, beverage seating or standing space plus 1 space per employee	5 m <sup>2</sup> (53.8 ft <sup>2</sup> )
Drive-in restaurant	15 spaces or 1 space / GFA of dining and beverage space whichever is greater plus 1 space per employee	10 m <sup>2</sup> (108 ft <sup>2</sup> )
Financial institution	1 space/ GFA	40 m <sup>2</sup> (431 ft <sup>2</sup> )
Household repair service	1 space/ GFA	50 m <sup>2</sup> (538 ft <sup>2</sup> )
Manufactured home sales and service	1 space/ GFA	45 m <sup>2</sup> (484 ft <sup>2</sup> )
Personal service	1 space/ GFA	20 m <sup>2</sup> (215 ft <sup>2</sup> )
Publishing, broadcasting or recording establishments	1 space/ GFA	45 m <sup>2</sup> (484 ft <sup>2</sup> )
Racquetball and tennis courts	3 spaces per court	





**Table 56.3 (continued)**

Use	Minimum Number of Parking Spaces Required	GFA = Gross Floor Area
Restaurant	1 space/ GFA of dining, patio and beverage space plus 1 space per employee	5 m <sup>2</sup> (53.8 ft <sup>2</sup> )
Retail store	1 space/ GFA	30 m <sup>2</sup> (323 ft <sup>2</sup> )
Retail warehouse	1 space/ GFA	30 m <sup>2</sup> (323 ft <sup>2</sup> )
<b>Hotel / Motel</b>		
Bed and breakfast establishment	2 spaces per dwelling unit plus 1 space for every additional rental bedroom	
Hotel	1 space per guest room or suite	
Hotel meeting and assembly	1 space/ GFA of patron dining, beverage seating or standing space plus 1 parking space per employee	5 m <sup>2</sup> (53.8 ft <sup>2</sup> )
Motel	1 space per guest room or suite	
<b>Industrial</b>		
Bulk fuel station – excluding area of storage facilities and tanks	1 space/ GFA	65 m <sup>2</sup> (700 ft <sup>2</sup> )
Construction supply and contractors	1 space/ GFA	65 m <sup>2</sup> (700 ft <sup>2</sup> )
Equipment sales, rental and service	1 space/ GFA	50 m <sup>2</sup> (538 ft <sup>2</sup> )
Freight and storage	1 space/ GFA	65 m <sup>2</sup> (700 ft <sup>2</sup> )
Manufacturing	1 space/ GFA	55 m <sup>2</sup> (592 ft <sup>2</sup> )
Natural resource extractive	As required by the MPC	As required by the MPC
Hazardous industry	1 space/ GFA	55 m <sup>2</sup> (592 ft <sup>2</sup> )
Recycling facility	1 space/ GFA	65 m <sup>2</sup> (700 ft <sup>2</sup> )
Salvage or waste disposal facility	As required by the MPC	As required by the MPC
Warehousing/wholesale	1 space/ GFA	65 m <sup>2</sup> (700 ft <sup>2</sup> )
<b>Medical</b>		
Auxiliary hospital	1 space per 3 beds	
Hospital	1 space per bed	
Nursing home and sanatorium	1 space per 5 beds	



**Table 56.3 (continued)**

Use	Minimum Number of Parking Spaces Required	GFA = Gross Floor Area
<b>Public, Institutional and Recreational</b>		
Campground	As required by the MPC	As required by the MPC
Child care service	2 spaces per dwelling unit plus 1 space per employee	
College and technical school	1 space per 10 seats	
Commercial school	1 space/ GFA	18 m <sup>2</sup> (194 ft <sup>2</sup> )
Community use	1 space per patron dining, beverage, seating or standing space plus 1 parking space per employee	
Curling rink	6 spaces per ice sheet	
Elementary and high school	1 space per classroom	
Public utility	As required by the MPC	As required by the MPC
Sport facility	1 space per 5 seating spaces	
Golf Course	4 spaces per golf hole	As required by the MPC
<b>Residential</b>		
Secondary suite	1 space per bedroom	
Dwelling or residence containing only one dwelling unit (e.g. conventional single-detached residence, manufactured home, etc.)	2 spaces per unit	
Group home	1 space per dwelling unit plus 1 space for every two supervisors	
Multiple dwelling units with fewer than two bedrooms (including apartments)	1.25 spaces per unit	
Multiple dwelling units having two or more bedrooms(including apartments)	1.5 spaces per unit	
Semi-detached or duplex	2 spaces per dwelling unit	
Senior citizen housing	1 space per 2.5 dwelling units or sleeping units	



## **SECTION 57 WIND ENERGY CONVERSION SYSTEMS (WECS)**

### **DEFINITIONS**

The following definitions apply to this part:

**57.1 Blade**

An element of a WECS rotor which acts as a single airfoil, thereby extracting kinetic energy directly from the wind.

**57.2 Blade Clearance**

In reference to a horizontal axis rotor, the distance from grade to the bottom of the rotor's arc.

**57.3 Commencement of Construction**

For the purposes of this section, commencement of a development shall be defined as the moment any excavation has begun.

**57.4 Horizontal Axis Rotor**

A wind energy conversion system where the rotor is mounted on an axis horizontal to the earth's surface.

**57.5 Rotor's Arc**

The largest circumferential path travelled by a WECS' blade.

**57.6 Shadow or flicker**

The repetitive moving shadows or reflection cast by the rotor blades as they cut through the sun or sunlight.

**57.7 Total Height**

The height from grade to the highest vertical extension of a WECS. In the case of a WECS with a horizontal axis rotor, total height includes the distance from grade to the top of the tower, plus the distance from the top of the tower to the highest point of the rotor's arc.

**57.8 Towers**

The structure which supports the rotor above grade.

**57.9 Vertical Axis Rotor**

A wind energy conversion system where the rotor is mounted on an axis perpendicular to the earth's surface.

**57.10 Wind farm or Project**

A power plant consisting of a group of wind turbines and related facilities connected to the same substation or metering point used for the production of electric power. The wind farm boundary is defined by all titled parcels participating in the project.



#### 57.11 Wind Energy Conversion System (WECS)

A wind energy conversion system is a structure designed to convert wind energy into mechanical or electrical energy. For the purposes of this bylaw, WECS are categorized as follows:

**Category 1 WECS:** WECS in this category may be a permitted or a discretionary use dependent on the applicable land use district, and where allowed by an Area Structure Plan. The WECS total height shall be 15 m (49.2 ft.) or less. Only one WECS shall be approved per titled parcel. (see 57.12-57.14)

**Category 2 WECS:** WECS in this category shall be a discretionary use in all applicable land use districts and where allowed by an Area Structure Plan. The WECS total height shall be greater than 15 m (49.2 ft.) and less than 35 m (114.8 ft.). Only one WECS shall be approved per titled parcel. (see 57.12-57.14)

**Category 3 WECS:** WECS in this category shall be designated to the Wind Farm Industrial land use district. A Category 3 WECS is defined by either:

- a single WECS with a total height of 35 m (114.8 ft.) or greater,
- or where the applicant proposes a wind farm with more than one WECS of any height per titled parcel.

#### APPLICATION REQUIREMENTS FOR CATEGORY 1 and 2 WECS

57.12 Applications for Category 1 and 2 WECS shall be accompanied by:

- (a) the manufacturer's information on power generation and the tower;
- (b) appropriate letter of approval from Transport Canada and NAV Canada for WECS Category 2;
- (c) shadow and flicker, and noise data which shall be considered for approval according to section 18.17 of this bylaw;
- (d) an analysis for noise to any property line;
- (e) scaled drawings of foundation and tower showing compliance with Canadian Standards Association standards and be certified by a professional engineer;
- (f) an accurate site plan showing and labeling the information including the exact location of the turbine (tower and rotor arc) including setbacks and building locations;
- (g) unless otherwise required by the MPC, a category 1 and 2 WECS shall be finished in a non-reflective matte and in a colour which minimizes the obtrusive impact of a WECS to the satisfaction of the MPC;
- (h) no advertising shall appear on the tower or blades;
- (i) other information that may be required by the Development Authority.

57.13 The MPC may require a public meeting prior to consideration of the permit.

#### SETBACKS FOR CATEGORY 1 and 2 WECS

57.14 The tower base of the Category 1 and 2 WECS shall be located no less than two times the total height of the WECS from the property line.



#### APPLICATIONS FOR CATEGORY 3 WECS

- 57.15 A WECS application shall be submitted for each titled parcel.
- 57.16 The MPC may approve a WECS application on a case-by-case basis subject to Part III – Development Permits Section 18.
- 57.17 Prior to a decision being made, the MPC shall hold a public meeting in order to solicit the views of the public in regard to the application for a Category 3 WECS development.
- 57.18 The applicant shall forward to the M.D. of Pincher Creek copies of all regulatory and utility permits, approvals, and conditions prior to commencement of construction.
- 57.19 A Category 3 WECS development permit shall have a maximum five (5) year development time line as outlined in subsections (a), (b) and (c) below.
- (a) Commencement of construction shall occur within two (2) years of the issuance of the development permit. A time extension as described in (c) or a timeline suspension as described in (d) must be applied for prior to the expiration of the two (2) year commencement of construction period;
  - (b) Construction shall be completed within two (2) years of commencement of construction. The one (1) year time extension described in (c) may be granted by MPC provided it was not previously granted under subsection (a). A time extension as described in (c) or a timeline suspension as described in (d) must be applied for prior to the expiration of the two (2) year construction period;
  - (c) A time extension considered by MPC in (a) and (b) may be approved for a single one (1) year term and the applicant must provide reasons why the extension is necessary;
  - (d) The MPC may consider suspending the five (5) year timeline described above in cases where a development hardship is proven to the satisfaction of MPC. The MPC shall specify the duration of any timeline suspension as part of the approval.
  - (e) The development permit shall expire if the suspension period in (d) is not granted or any period described in (a), (b) (c) or (d) lapses.
- 57.20 In balancing existing land uses and the development of Category 3 WECS, the MPC may require developers to minimize impacts:
- within 1.6 km (1.0 miles) of a Provincially controlled highway;
  - within 3.2 km (2.0 miles) of the boundary of a Provincially or Federally designated parks;
  - along ridge lines;
  - within 2 km (1.2 miles) of a developed Group Country Residential land use designation or Hamlet, Town or Village boundary.

#### APPLICATION REQUIREMENTS FOR CATEGORY 3 WECS

- 57.21 All development applications for a Category 3 WECS shall be accompanied by:



- (a) an accurate site plan showing and labeling the information including the exact location of each existing and proposed wind turbine (tower and rotor arc) including setbacks as defined in Section 57.24-28 (also to be provided in chart form), all associated substations, collection and transmission system on or abutting the subject lot or parcel, and contours of the land and access roads for the complete wind farm;
- (b) an accurate plan showing the titled parcels and location of WECS within each application;
- (c) a digital database listing exact location and base elevation of each wind turbine in a format acceptable to the M.D. (NAD 83 Geographic Coordinates, decimal degrees only);
- (d) a visual representation depicting the wind farm from:
  - no further than 5 km (3.1-miles) away;
  - each accessible residence within 2 km (1.2 miles) of the wind farm boundaries;
  - any significant sites as determined by MPC.

Visual representation shall include:

- scale elevations,
  - photographs and/or digital information of the proposed WECS showing total height, tower height, rotor diameter, colour and the landscape, and
  - photographs and/or digital information modeled on ideal visual conditions;
- (e) the turbine specifications indicating:
    - the WECS maximum rated output in kilowatts;
    - safety features and sound characteristics;
    - type of tower;
    - dimensions of tower and rotor
  - (f) the following analyses:
    1. the potential for noise at the following:
      - the site of the tower,
      - the boundary of the development,
      - at any habitable or occupied residence within 2 km (1.2 miles) of any turbine;
    2. the potential for shadow or flicker at the following:
      - the boundary of the development,
      - at any habitable or occupied residence within 2 km (1.2 miles) of any turbine;
  - (g) a report regarding any public information meetings or other process conducted by the developer;
  - (h) any impacts to the local road system including required approaches from public roads having regard to Municipal District of Pincher Creek standard;
  - (i) post-construction reclamation plan;
  - (j) decommissioning plans.



57.22 Prior to making a decision on a development application for a WECS, the developer shall provide copies of appropriate reports, comments and requests for approvals from the following:

- Transport Canada
- NAV Canada
- Alberta Culture and Tourism
- Alberta Environment and Parks
- Alberta Transportation
- Alberta Electric System Operator (AESO)
- M.D. of Pincher Creek No. 9 Utility Permit
- STARS

#### REFERRALS FOR CATEGORY 3 WECS

57.23 Prior to making a decision on a development application for a WECS, the MPC shall refer and consider the input from the following:

- an adjacent jurisdiction if its boundaries are located within 2 km (1.2 miles) of the proposed wind farm project boundary;
- municipal district landowners within a 2 km (1.2 miles) of the wind farm project boundary; and
- other relevant regulatory authorities and agencies.

#### SETBACKS for CATEGORY 3 WECS

57.24 The minimum setbacks related to undeveloped or developed municipal roadways measured from the tower base shall be the total height (as defined in this section) plus ten (10) percent.

57.25 The minimum setback related to an Alberta Highway right-of-way shall be determined by Alberta Transportation.

57.26 At no time shall the cumulative modeled sound level of a WECS at the wind farm boundary exceed 45dBA unless:

- (a) an easement, as approved by the Municipal Planning Commission, is agreed to by the affected land owner and registered on the affected title, or
- (b) the affected landowner is the crown or an agent of the crown, excluding statutory roads or road plans, and will be asked for comment under a different clause in this bylaw.

57.27 Where adjacent properties (inside the wind farm boundary) are located without a road allowance separation, the setback from the property line shall be 7.5m (24.6 ft.) from outside of the rotor arc.

57.28 Where adjacent properties (outside the wind farm boundary) are located without a road allowance separation, the setback to the property line measured from the tower base shall be no less than the total height (as defined in this section) plus ten (10) percent unless a caveat is registered on title, in which case a variance may be granted.





- 57.29 Where, in the opinion of the MPC, the setbacks referred to in Section 57.24 through 57.28 are not sufficient to reduce the impact of a WECS, the Development Authority may increase the required setback.

#### MINIMUM BLADE CLEARANCE FOR CATEGORY 3 WECS

- 57.30 The minimum vertical blade clearance from grade shall be 7.5 m (24.6 ft.) for a WECS employing a horizontal axis rotor unless otherwise required by the Development Authority.

#### TOWER ACCESS AND SAFETY FOR CATEGORY 3 WECS

- 57.31 To ensure public safety, the approval authority may require that:
- (a) a security fence with a lockable gate shall surround a WECS tower not less than 1.8 m (5.9 ft.) in height if the tower is climbable or subject to vandalism that could threaten tower integrity;
  - (b) no ladder or permanent tower access device shall be located less than 3.7 m (12.1 ft.) from grade;
  - (c) a locked device shall be installed on the tower to preclude access to the top of the tower;
  - (d) all of the above be provided or such additional safety mechanisms or procedures be provided as the MPC considers reasonable and appropriate;
  - (e) the use of tubular towers, with locked door access, will preclude the above requirements.

#### DISTRIBUTION LINES FOR CATEGORY 3 WECS

- 57.32 All collector lines (less than 69 Kv), within the wind farm boundary will be underground except where the MPC approves overhead installations.

#### COLOUR AND FINISH FOR CATEGORY 3 WECS

- 57.33 Unless otherwise required by the MPC, a WECS shall be finished in a non-reflective matte and in a colour which minimizes the obtrusive impact of a WECS to the satisfaction of the MPC.
- 57.34 No advertising shall appear on the towers or blades. On other parts of the WECS, the only lettering will be the manufacturer's and/or owner's identification.

#### REPOWERING FOR CATEGORY 3 WECS

- 57.35 Should a developer propose alteration, retooling or repowering of an existing wind farm where the equipment has changed from the original approval, the developer shall apply for a new development permit.
- 57.36 Should a developer propose infill development (adding new wind turbines) within an existing wind farm, the developer shall apply for a new development permit.
- 57.37 A repowering project as described in 57.35 or 57.36 shall require a redesignation to the Wind Farm Industrial (WFI) district.



## DECOMMISSIONING FOR CATEGORY 3 WECS

- 57.38 Should a WECS discontinue producing power for two years, the WECS operator shall provide a status report to MPC. A review of the status report may result in a request for the WECS to be decommissioned. Failure to comply with a decommissioning request may result in the issuance of a stop order by the designated officer in accordance with the provisions of the *Municipal Government Act*.

## **SECTION 58 SHIPPING CONTAINERS**

### REGULATIONS

- 58.1 Shipping containers shall only be allowed in land use districts where listed as a Discretionary Use within Part IX Districts. Shipping containers are prohibited in all other districts.
- 58.2 There shall be a legal principal use on the property where it is proposed to be located.
- 58.3 Only three (3) shipping containers shall be allowed per lot or parcel.
- 58.4 The square footage of the cargo container when added to the square footage of principal and accessory buildings on the property does not exceed the maximum site coverage as defined by the district.
- 58.5 Shipping containers shall be stacked no more than two (2) containers high.
- 58.6 As a condition of the Application for Development Permit, the Municipal Planning Commission may require any shipping container to be screened from view or landscaped to make the site aesthetically pleasing.
- 58.7 All shipping containers must be painted to match the color(s) of the principal building or to the satisfaction of the Development Authority.
- 58.8 All shipping containers must be located in the rear or side yards only, with a side yard setback of 3.0 m (10 feet) and a rear yard setback of 6.1 m (20 feet).
- 58.9 The Municipal Planning Commission may issue a temporary permit for the placement of any shipping container, where listed as a discretionary use in a land use district, with all or some of the above noted requirements being applied to these temporary shipping containers. Approvals for temporary permits shall be valid for one year from the date of Application.

## **SECTION 59 SOLAR ENERGY SYSTEMS**

### SOLAR ENERGY SYSTEM, HOUSEHOLD

- 59.1 Development permit applications for solar energy system, household, shall be accompanied by the following additional information:
- (a) documentation demonstrating the system is designed to produce energy primarily for sole use and consumption on-site by the landowner, resident or occupant;



- (b) manufacturer's specifications for system design and rated output;
  - (c) orientation of the solar panels;
  - (d) for panels mounted to the roof of a building or accessory structure or affixed to the wall of a building or accessory structure, a description of how the panels are to be mounted or affixed, maximum projection from roof or wall, and structural capacity of the building/wall to support the proposed development;
  - (e) for free-standing solar panels, a description of the proposed ground mount design and maximum height from existing grade;
  - (f) all systems for mounting and securing solar panels shall meet to all Alberta Safety Code requirements.
- 59.2 Solar panels must be located such that they do not create undue glare on neighbouring parcels or public roadways.
- 59.3 Solar panels mounted to the roof of a building or accessory structure must not extend beyond the outermost edge of the roof.
- 59.4 The maximum projection of solar panels affixed to the wall or mounted to the roof of a building or accessory structure shall be 1.5 ft. (0.45 m).
- 59.5 Setback requirements are as prescribed in the applicable land use district. In land use districts where accessory building setbacks are defined, those setbacks shall prevail and be applied.
- 59.6 The maximum height of a free-standing solar panel shall not exceed 13.8 ft. (4.2 m).
- 59.7 Solar panel installations may be affixed to a building wall (principal and/or accessory), mounted to the roof of a building (principal and/or accessory) or mounted to the ground as a free-standing structure. The maximum number of solar panel installations per parcel and location may be regulated based on the existing use of the parcel and/or adjacent parcels.

#### SOLAR ENERGY SYSTEM, COMMERCIAL/INDUSTRIAL

- 59.8 Development permit applications for solar energy system, commercial/industrial shall be accompanied by the following additional information:
- (a) the location of overhead utilities on or abutting the subject parcel and identification of any sensitive, environmental or topographical features which may be present on the parcel;
  - (b) an accurate site plan depicting the titled parcels and location of the solar energy system; the site plan must also depict the required setbacks from property lines and the proximity to structures or uses on the site and adjacent parcels of land;
  - (c) detailed information about the system type, number of structures, height of structures, and the energy process and rated output;
  - (d) any information regarding general public safety and security measures;



- (e) a site suitability analysis including but not limited to, topography; soils characteristics and classification; storm water collection; accessibility to a road; availability of water supply, sewage disposal system and solid waste disposal if applicable; compatibility with surrounding land uses; potential impacts to agricultural land, operations and pursuits; potential visual impacts, and consistency with the policies of the Municipal Development Plan;
- (f) preliminary grading/drainage plan;
- (g) any impacts to the local road system including required approaches from public roads having regard to Municipal District of Pincher Creek No. 9 standard;
- (h) post-construction reclamation plan and decommissioning plan detailing how the developed lands will be returned to as natural a state as possible, including removal of subsoil structures;
- (i) if required by the Development Authority, an Environmental Assessment Review prepared by a qualified professional or other studies and reports to demonstrate site suitability and impact mitigation;
- (j) an application shall be submitted for each titled parcel;
- (k) prior to a decision being made, the applicant shall hold a public meeting in order to solicit the views of the public in regard to the application and report the information received to the Development Authority;
- (l) the applicant shall forward to the Municipal District of Pincher Creek No. 9 copies of all regulatory and utility permits, approvals, and conditions prior to commencement of construction.

59.9 In the “Agriculture – A”, “Wind Farm Industrial – WFI” and “Urban Fringe – UF” land use districts, applicants shall consider the following when selecting sites:

- (a) use of the lowest productive land, dry corners, and poor agricultural land with Canada Land Inventory (CLI) soil classification of 4 through 7, is preferred;
- (b) to the extent possible, use of irrigated land, native prairie grassland and high quality agricultural soils with a CLI classification of Class 1 through 3, is not preferred.

## **SECTION 60 TELECOMMUNICATION SITING PROTOCOL**

### **60.1 PURPOSE**

This section serves as the protocol for the installation and modification of telecommunication, radiocommunication and broadcasting antenna systems (antenna systems) in the MD of Pincher Creek. The protocol establishes the procedural standard for public participation and consultation that applies to proponents of antennas systems and identifies the MD of Pincher Creek’s preferred development and design standards.

### **60.2 APPLICABILITY**

The federal Minister of Industry is the approval authority for the development and operation of antenna systems, pursuant to the Radiocommunication Act. Innovation, Science and Economic Development (ISED) Canada recognizes the importance of considering input from local Land Use Authorities and the public regarding the installation and modification of antenna systems and encourages Land Use Authorities to establish a local protocol to manage the process of identifying and conveying concerns, questions



and preferences to the proponent of an antenna system and Innovation, Science and Economic Development (ISED) Canada.

The local protocol established in this Section applies to any proposal to install or modify a telecommunication, radiocommunication or broadcast antenna system within the MD of Pincher Creek which is not excluded from the consultation requirements established by Innovation, Science and Economic Development (ISED) Canada in Client Procedures Circular CPC-2-03 [or subsequent/amended publications]. Proponents of excluded antenna systems are nevertheless encouraged to contact the MD of Pincher Creek to discuss the proposal and identify any potential issues or concerns and give consideration to the development and design standards in Section 60.5.

(a) Antenna Systems Siting Protocol Exclusion List:

Innovation, Science and Economic Development (ISED) Canada has determined that certain antenna structures are considered to have minimal impact on the local surroundings and do not require consultation with the local Land Use Authority or the public. Innovation, Science and Economic Development (ISED) Canada's publication, Radiocommunication and Broadcast Antenna Systems CPC-2-0-03 lists the types of antenna installations exempted from the requirement to consult with the local Land Use Authority and the public. The installations listed in CPC-2-03 are therefore excluded from the MD of Pincher Creek Land Use Bylaw and include:

- (i) maintenance of existing radio apparatus including the antenna system, transmission line, mast, tower or other antenna-supporting structure;
- (ii) addition or modification of an antenna system (including improving the structural integrity of its integral mast to facilitate sharing), the transmission line, antenna-supporting structure or other radio apparatus to existing infrastructure, a building, water tower, etc. provided the addition or modification does not result in an overall height increase above the existing structure of 25% of the original structure's height;
- (iii) maintenance of an antenna system's painting or lighting in order to comply with Transport Canada's requirements;
- (iv) installation, for a limited duration (typically not more than 3 months), of an antenna system that is used for a special event, or one that is used to support local, provincial, territorial or national emergency operations during the emergency, and is removed within 3 months after the emergency or special event; and
- (v) new antenna systems, including masts, towers or other antenna-supporting structure, with a height of less than 15 metres above ground level.

Proponents, who are not certain if their proposed structure is excluded, or whether consultation may still be prudent, are advised to contact the MD of Pincher Creek or Innovation, Science and Economic Development (ISED) Canada for guidance.

### 60.3 MUNICIPAL REVIEW AND ISSUANCE OF CONCURRENCE OR NON-CONCURRENCE

- (a) The MD of Pincher Creek Development Authority shall be responsible for reviewing and issuing municipal concurrence or non-concurrence for all antenna system proposals within the MD of Pincher Creek which are not excluded under Section 60.2.



- (b) Concurrence with a proposal will be measured against the requirements of the applicable land use district within which the antenna system is proposed, the development and design standards in Section 60.5, applicable policies of the MD of Pincher Creek Municipal Development Plan, and consideration of comments received during the public consultation process (section 60.7) and any other matter deemed relevant by the Development Authority:
  - (i) when a proposal is given a concurrence decision, the proponent will receive a letter of concurrence from the Development Authority documenting its decision;
  - (ii) when a proposal is given a non-concurrence decision, the proponent will receive a letter of non-concurrence from the Development Authority describing the reasons for the decision.
- (c) Municipal concurrence does not constitute approval of uses, buildings and structures which require issuance of a development permit under the Land Use Bylaw. A proposal which includes uses, buildings or structures in addition to the antenna system, is required to obtain development permit approval for such uses, buildings and structures in accordance with the provisions of the Land Use Bylaw.

#### 60.4 MUNICIPAL REVIEW PROCESSING PERIOD

- (a) Except as provided in subsection 60.4(b), the Development Authority will issue a decision of either concurrence or non-concurrence within 40 days of receiving a complete application package.
- (b) The 40-day processing time period may be extended by the proponent or the MD of Pincher Creek, through mutual consent.

#### 60.5 DEVELOPMENT AND DESIGN STANDARDS

The MD of Pincher Creek requests that the following antenna systems development and design standards be adhered to:

##### (a) Co-utilization

Co-utilization of existing antenna systems is the preferred option within the MD of Pincher Creek and is encouraged whenever feasible. The MD of Pincher Creek recognizes that while this is the preferred option, co-utilization of existing antenna systems is not always possible.

##### (b) Public Roadway Setbacks

Rural:

- (i) In order to facilitate future widening/service road dedication and reduce potential snow drifting/sight restrictions, an antenna system (excluding any guy wires or similar support mechanisms) should be placed no closer than 30.0 metres (98.4 ft.) from the property line abutting a rural road. A lesser setback may be considered at the discretion of the Development Authority on a site-specific basis.

Hamlet:

- (ii) An antenna system (including any guy wires or similar support mechanisms) proposed within a hamlet should be placed no closer than 7.62 metres (25 ft.)



from the property line abutting the public road. A lesser setback may be considered at the discretion of the Development on a site-specific basis.

(c) Locational Criteria

- (i) Antenna systems should maintain an adequate setback from hazard lands, as required in Part VII, Section 35.
- (ii) Proponents should consult the MD of Pincher Creek Municipal Development Plan, to determine whether the proposed location of the antenna system is within an environmentally significant area. If the proposed site of the antenna systems is located within an identified environmentally significant area, the proponent should submit documentation to the Development Authority demonstrating site suitability.
- (iii) The Pincher Creek Airport (CZPC) is vital to fighting forest fires in the region and integral to future economic development. Further, the Cowley aerodrome (CYYM) is integral to recreational glider aircraft. It is the preference of the MD of Pincher Creek that no telecommunication antenna systems be developed within 4000m of either runway to help minimize aeronautical hazard.

(d) Lighting Signage and Appearance

- (i) Antenna structures shall be lit with Transport Canada approved lighting;
- (ii) Proponents for antenna structures which are visible from higher density residential areas may be requested to employ innovative design measures to mitigate the visual impact of these structures. The proponent shall provide stealth structure options when requested by the Municipality. Stealth structure options will be based on an evaluation of the massing, form, colour, material, and other decorative elements, that will blend the appearance of the facility into and with the surrounding lands.
- (iii) The placement of signage on antenna systems is not permitted, except where required by applicable federal agencies.

60.6 APPLICATION SUBMITTAL REQUIREMENTS

- (a) Proponents are encouraged to contact the MD of Pincher Creek in advance of making their submission to obtain information about this Protocol and identify any preliminary issues or concerns.
- (b) The following application package shall be submitted to the MD of Pincher Creek for consideration of a proposed antenna system:
  - (i) a completed Telecommunication Antenna Siting Protocol application, including site plan;
  - (ii) the prescribed fee;
  - (iii) a description of the type and height of the proposed antenna system and any guy wires or other similar support mechanisms (e.g. support cables, lines, wires, bracing);
  - (iv) the proposed lighting and aeronautical identification markings for the antenna and any supporting structures;
  - (v) documentation regarding potential co-utilization of existing towers within 800 metres (0.5 miles) of the subject proposal; and





- (vi) any other additional information or material the Development Authority determines to be necessary and appropriate to properly evaluate the proposed submission.
- (c) Proposals for freestanding telecommunication antennas shall not be required to obtain a development permit unless buildings or structures are also proposed in addition to the antenna system and supporting structures. For such proposals, the following shall be submitted in addition to the requirements of 60.6(b):
  - (i) a completed development permit application;
  - (ii) the prescribed fee.

#### 60.7 NOTIFICATION AND PUBLIC CONSULTATION PROCESS

- (a) Upon receipt of an application package, the Development Authority shall review the application for completeness and, if deemed complete, will:
  - (i) schedule a date for a public development meeting to be held by the Development Authority, at which the proposal will be reviewed and comment received regarding the proposal;
  - (ii) notify the proponent and/or representative of the antenna system of the development hearing date;
  - (iii) post a notice of the development hearing in a newspaper in accordance with Section 19 of the Land Use Bylaw; and
  - (iv) notify by mail persons likely to be affected by the proposal of the development hearing date, including:
    - a. landowners within 1.61 km (1 mile) of the proposed antenna system;
    - b. any review agencies deemed affected, as determined by the Development Authority;
    - c. any other persons deemed affected, as determined by the Development Authority;
    - d. The notifications must be sent 19 days prior to the public meeting date.
- (b) The proponent or a representative should attend the development hearing and be prepared to explain all aspects of the proposal including the siting, technology, and appearance of the proposed antenna system.

### **SECTION 61 CANNABIS PRODUCTION FACILITY**

- 61.1 The owner or applicant must provide as a condition of development a copy of the current license for all activities associated with Cannabis production as issued by Health Canada.
- 61.2 The owner or applicant must obtain any other approval, permit, authorization, consent or license that may be required to ensure compliance with applicable federal, provincial or other municipal legislation.
- 61.3 The development must be done in a manner where all of the processes and functions are fully enclosed within a stand-alone building.
- 61.4 The development shall not operate in conjunction with another approved use.



- 61.5 The development shall not include an outdoor area for storage of goods, materials or supplies.
- 61.6 The development must include equipment designed and intended to remove odours from the air where it is discharged from the building as part of a ventilation system.
- 61.7 The required distance a development may be from a residential or a public institutional district, will be at the discretion of the Municipal Planning Commission and be measured from the building foundation containing the use to the nearest property line of a parcel designated as a residential or a public institutional district.
- 61.8 The Development Authority may require, as a condition of a development permit, a Public Utility and Waste Management Plan, completed by a qualified professional, that includes detail on:
- (a) the incineration of waste products and removal of airborne emissions, including smell;
  - (b) the quantity and characteristics of liquid and waste material discharged by the facility; and
  - (c) the method and location of collection and disposal of liquid and waste material.
- 61.9 The minimum number of motor vehicle parking stalls shall be based on the parking requirements of the Manufacturing use found in Section 56.



## PART IX – DISTRICTS

### AGRICULTURE – A

#### 1. INTENT

The intent of the Agriculture – A district is to ensure that agricultural land will facilitate agricultural pursuits while allowing some flexibility to accommodate limited non-agricultural uses in accordance with the Municipal Development Plan.

#### 2. USES

##### 2.1 Permitted Uses

Accessory buildings (see Section 36)  
Accessory structures (see Section 15.1(d)(l) and Section 37)  
Accessory use  
Extensive agriculture (see Section 15.1(b))  
Farm buildings and structures (see Section 15.1(a))  
Home occupation (see Section 47)  
Manufactured home, singlewide and doublewide (see Section 54)  
Modular home  
Public utility  
Single-detached residence  
Solar energy system, household (see Section 15.1(r))  
Wind Energy Conversion System - Category 1 (see Section 57)

##### 2.2 Discretionary Uses

Airstrip  
Animal care service, major and minor  
Aquaculture  
Aquaponics  
Auctioning establishment  
Bed and breakfast facility (see Sections 47.13 - 47.16)  
Big game farm  
Cemetery  
Club or fraternal organization  
Construction/Field/Work Camp (see Section 15.1(e); 24)  
Country inn (see Sections 48.4 - 48.10)  
Existing commercial / Private recreation  
Farmer's market  
Garden suite (see Section 49)  
Group home  
Intensive horticultural operation  
MET Tower  
Moved-in residential building (see Section 54.6 - 54.9)  
Moved-in accessory buildings (see Section 54.6 - 54.9)  
Outdoor storage  
Public and institutional uses  
Public park or recreation  
Secondary farm residence



Shipping containers (see Section 58)  
Shooting range  
Sign (see Section 55)  
Specialty manufacturing / Cottage industry  
Solar energy system, household - greater than 150 kW (see Section 55)  
Stockpile (see Section 15)  
Topsoil stripping  
Wind Energy Conversion System - Category 2 (see Section 57)

### 2.3 Prohibited Uses

Grouped country residential  
Landfill activity

### 2.4 Outdoor Storage Use

A development application which proposes to locate an outdoor storage use within the boundary of the Burmis Lundbreck Corridor Area Structure Plan:

- (a) at a location which, in the opinion of the MPC, is highly visible to the travelling public from Provincial Highways 3, 3A, 22 or 507; or
- (b) at a location which is highly visible to an adjoining or nearby residence, a public park or recreation use, a commercial / private recreation use or a public and institutional use;

shall not be approved.

## 3. MINIMUM LOT SIZE

All residences: 1.2 ha (3 acres) to a maximum of 4.05 ha (10.00 acres)  
Other uses: 1.2 ha (3 acres)

## 4. MINIMUM SETBACK REQUIREMENTS

Setbacks from public roadways: 30 m (98.4 ft.)  
All other property lines: 7.5 m (24.6 ft.)  
Provincial highways: Minimum distance as set by Alberta Transportation and may be increased by MPC where warranted  
  
Railways  
(application: dwelling or sleeping units): 40 m (131 ft.) or less if mitigated by sound attenuation and not considered an unsafe location

**Note:** Setbacks can be varied by the MPC if they meet the generally accepted rules of variances as outlined in Section 18.20.

**See Section 57 for setbacks pertaining to WECS.**

## 5. ENVIRONMENTAL SETBACKS AND SEPARATION DISTANCES

See Sections 35, 44 and 45.

## 6. OFF-STREET PARKING AND LOADING REQUIREMENTS

See Section 56, Off-Street Parking and Loading Requirements.



7. WIND ENERGY CONVERSION SYSTEMS (WECS) DENSITY

See section 57, Wind Energy Conversion Systems (WECS). Only one wind turbine allowed per titled parcel within this district.



**Intentionally Left Blank**



## AIRPORT VICINITY PROTECTION – AVP

### 1. INTENT

The intent of the Airport Vicinity Protection - AVP district is to:

- (a) protect the lands near the airport and ensure all development within this district occurs in a manner consistent with federal legislation relating to airports and air traffic;
- (b) allow only extensive agriculture developments or appropriate commercial, industrial, or residential development or uses directly related to, or supporting the operations of the airport;
- (c) allow for the operations of appropriate federal, provincial, or municipal departments or agencies.

### 2. USES

#### 2.1 Permitted Uses

Airport related buildings and uses

Extensive agriculture (see Section 15.1(b))

Solar energy system, household (see Section 15.1(r))

Stockpile (see Section 15)

#### 2.2 Discretionary Uses

Accessory buildings under 10.5 m<sup>2</sup> (113 ft<sup>2</sup>) (see Section 36)

Accessory structures (see Section 15.1(d)(l) and Section 37)

Accessory use

Farm buildings and structures (see Section 15.1(a))

Home occupation (see section 47)

Manufactured home, doublewide and singlewide (see Section 54)

Moved-in accessory building (see Section 54.6 - 54.9)

Moved-in residential building (see Section 54.6 - 54.9)

Outdoor storage

Public utility

Shipping containers (see Section 58)

Sign (see Section 55)

Single-detached residence

Solar energy system, household - greater than 150 kW (see Section 59)

#### 2.3 Prohibited Uses

Wind Energy Conversion System - WECS

### 3. USE RESTRICTIONS AND DEVELOPMENT REQUIREMENTS

#### 3.1 Setback Requirements

As required by the Development Authority in consultation with Transport Canada and NAV Canada.

#### 3.2 Height Restrictions

As required by the Development Authority in consultation with Transport Canada and NAV Canada.





3.3 Noise Exposure

The impact of noise on a proposed use may be considered with the assistance of Transport Canada and NAV Canada.

3.4 Architectural Controls

All proposed buildings shall be subject to Canada Mortgage and Housing Corporation guidelines, where appropriate.

3.5 Limitation on Development

A maximum of one (1) dwelling unit per lot or parcel will be allowed on lands adjoining the airport property within the Airport Vicinity Protection district.

4. OFF-STREET PARKING AND LOADING REQUIREMENTS

See Section 56, Off-Street Parking and Loading Requirements



## CASTLE CARBONDALE RESOURCES – CCR

### 1. INTENT

The intent of the Castle Carbondale Resources - CCR district is to identify lands within the Provincial Forest Reserve, which are under the jurisdiction of Alberta Environment.

### 2. USES

#### 2.1 Permitted Uses

All uses and development on Crown land which is carried on by the Crown or its agents.

#### 2.2 Discretionary Uses

All uses and development on lands leased from the Crown are discretionary unless such uses are permitted uses, or unless such uses do not require a development permit in accordance with this bylaw.

### 3. USE RESTRICTIONS AND DEVELOPMENT REQUIREMENTS

The Development Authority shall not issue a development permit for a discretionary use or a development requiring such a permit unless the use or development has been authorized or otherwise approved by the Alberta Environment. All development must be serviced to the satisfaction of the Development Authority.

### 4. ENVIRONMENTAL SETBACKS AND SEPARATION DISTANCES

See Sections 35, 44 and 45.

### 5. MINIMUM SETBACK REQUIREMENTS

Front yard setback

(frontage on public roadway): 30 m (98.4 ft.) (if applicable)

Side yard setback: 7.5 m (24.6 ft.)

Rear yard setback: 7.5 m (24.6 ft.)

Provincial highways: Minimum distance as set by Alberta Transportation and may be increased by MPC where warranted

Railways

(application: dwelling or sleeping units): 40 m (131 ft.) or less if mitigated by sound attenuation and not considered an unsafe location

**Note:** Setbacks can be varied by the MPC if they meet the generally accepted rules of variances as outlined in Section 18.20.

### 6. MAXIMUM BUILDING HEIGHT

2.5 storeys

### 7. REFUSE SCREENING AND STORAGE

Refuse and garbage must be kept in a suitably sized container, which must be bear-resistant.



**Intentionally Left Blank**



## CASTLE MOUNTAIN RESORT MEDIUM DENSITY RESIDENTIAL – CMMDR

### 1. INTENT

The intent of the Castle Mountain Resort Medium Density Residential - CMMDR district is to facilitate development of resort visitor residential accommodations and other compatible uses.

### 2. USES

#### 2.1 Permitted Uses

Accessory structures (see Section 37 and Section 15.1(l))  
Bed and breakfast facility (See Section 47.13 - 47.16)  
Country inn (see Section 48.4 - 48.10)  
Duplexes  
Public parks  
Single-detached residence  
Secondary suites  
Ski resort facility  
Solar energy system, household (see Section 15.1(r))

#### 2.2 Discretionary Uses

Accessory buildings (See Section 36)  
Accessory use  
Multi-unit dwelling  
Modular home  
Parking facility  
Recreational Vehicle / Holiday Trailer Park  
Rowhouse or townhouse  
Solar energy system, household - greater than 150 kW (see Section 59)

### 3. COMPREHENSIVE SITING PLAN REQUIREMENTS

3.1 A comprehensive siting plan shall be provided by a proponent of a leasehold subdivision and/or development of land in this district to assist development or subdivision authorities in the approval of orderly and aesthetic resort development.

3.2 A comprehensive siting plan shall show:

- (a) the proposed site location relative to adjoining properties/sites for both reference purposes and to assist in the evaluation of the spatial relationships between buildings;
- (b) the intended parcel dimensions and development footprint of all proposed buildings;
- (c) the type of dwelling and number of residential units;
- (d) all setback dimensions from parcel boundaries including: buildings, decks, patios, landings, eave overhangs, fireplaces, stairs and retaining walls;
- (e) all landscaping including that which will be: removed, retained, and replaced;
- (f) all parking areas;
- (g) all refuse storage areas;



- (h) all snow storage areas;
  - (i) such other information as deemed necessary by the development or subdivision authority.
- 3.3 The comprehensive siting plan shall be evaluated and approved by the development or subdivision authority on the basis of the Development Standards outlined in this district.
- 3.4 The development or subdivision authority may adopt additional guidelines as a further basis on which to evaluate the comprehensive siting plan. Both the Development Standards and any additional guidelines applied to the comprehensive siting plan shall be employed in the consideration of all subsequent development permit applications.
- 3.5 All development shall conform to an approved comprehensive siting plan.
- 4. DEVELOPMENT STANDARDS
  - 4.1 Resort Theme

The resort theme should be evident in the design elements of each building on each site.
  - 4.2 Appearance

The exterior cladding and appearance of buildings should result in architectural integrity and visual harmony.
  - 4.3 Weather Induced Requirements

Weather induced requirements to be addressed within this district include:

    - delineation and protection of pedestrian corridors
    - snow removal
    - ice build-up
    - sheltering building masses
    - shelter of outdoor amenity areas from extreme winds
    - solar access into public areas
  - 4.4 Residential Development

The provision of privacy in residential areas and the avoidance of potential conflict between adjacent land uses shall be resolved through site design considerations such as building placement, window locations, visual screening and the adequate buffering and separation of potentially incompatible areas. No fencing shall be allowed.
  - 4.5 Decks

Decks that are greater than 0.6 m (2 ft.) above the finished grade shall require the same setbacks as the new buildings.
  - 4.6 Projections

Into yard setbacks shall be as follows:

Eave overhangs of principal buildings:	0.6 m (2 ft.)
Eave overhangs of accessory buildings:	0.3 m (1 ft.)
Fireplaces and uncovered landings:	0.6 m (2 ft.)



Uncovered patios and decks with a  
maximum height above grade of 0.6 m (2 ft.): Unlimited  
Retaining walls and landscaping: Unlimited

5. MINIMUM LOT SIZE

Multi-family lots: 900 m<sup>2</sup> (9687.5 ft<sup>2</sup>)  
Single-detached residence: 400 m<sup>2</sup> (4305.6 ft<sup>2</sup>)

6. MAXIMUM BUILDING HEIGHT

Multi-dwelling units: 14 m (45.9 ft.)  
All other uses except accessory buildings: 10 m (32.8 ft.)  
Accessory buildings: 1 storey

7. MINIMUM SETBACKS

Setbacks for all uses shall be established for each parcel on the comprehensive siting plan, and shall address the minimum separation between buildings/structures on the same parcel as well as those on adjacent parcels. For those comprehensive siting plans already approved the following setbacks apply:

Front yard setback: 2.5 m (8.2 ft.)  
Rear yard setback: 2.5 m (8.2 ft.)  
Side yard setback: 2.5 m (8.2 ft.)

8. MINIMUM SEPARATION

Measured from foundations between buildings: 5 m (16.4 ft.)

9. ENVIRONMENTAL SETBACKS AND SEPARATION DISTANCES

See Sections 35, 44 and 45.

10. OFF-STREET PARKING AND LOADING REQUIREMENTS

See Section 56, Off-Street Parking and Loading Requirements.  
There shall be no parking on the roadways.



**Intentionally Left Blank**





## CASTLE MOUNTAIN RESORT PUBLIC UTILITY – CMPU

### 1. INTENT

The intent of the Castle Mountain Resort Public Utility - CMPU district is to facilitate the appropriate siting of infrastructure support facilities and other complementary uses in a manner that will minimize the visual impact of such facilities.

### 2. USES

#### 2.1 Permitted Uses

Accessory buildings (see Section 36)  
Accessory structures (see Section 37 and Section 15.1(l))  
Accessory use  
Parking facility  
Public parks  
Outdoor storage  
Public utility  
Ski resort facility  
Solar energy system, household (see Section 15.1(r))  
Wastewater treatment plant

#### 2.2 Discretionary Uses

Solar energy system, household - greater than 150 kW (see Section 59)

### 3. MAXIMUM BUILDING HEIGHT

All uses: 10 m (32.8 ft.)

### 4. MINIMUM SETBACKS

Between structures: 5 m (16.4 ft.)

### 5. ENVIRONMENTAL SETBACKS AND SEPARATION DISTANCES

See Sections 35, 44 and 45.

### 6. OFF-STREET PARKING AND LOADING REQUIREMENTS

See Section 56, Off-Street Parking and Loading Requirements.  
There shall be no parking on the roadways.



**Intentionally Left Blank**



## CASTLE MOUNTAIN RESORT RESIDENTIAL 1 – CMR-1

### 1. INTENT

The intent of the Castle Mountain Resort Residential 1 - CMR-1 district is to facilitate redevelopment of the original residential area of the resort in recognition of development that occurred prior to the introduction of a development plan and of those buildings that were constructed after introduction of a development plan but prior to changes in M.D. land use bylaw standards.

### 2. USES

#### 2.1 Permitted Uses

Accessory structures (see Section 37 and Section 15.1(l))  
Bed and breakfast facility (See Section 47-13-16)  
Modular home  
Single-detached residence  
Ski resort facility  
Solar energy system, household (see Section 15.1(r))

#### 2.2 Discretionary Uses

Accessory buildings (see Section 36)  
Accessory use  
Duplexes  
Multi-unit dwelling  
Parking facility  
Secondary suites  
Semi-detached dwelling  
Solar energy system, household - greater than 150 kW (see Section 59)

### 3. DEVELOPMENT STANDARDS

In order to avoid future encroachments resulting from inadequate stakeout procedures, applicants will be required to provide a Real Property Report (survey) prior to development proceeding beyond the foundation stage. No fencing shall be allowed.

### 4. MAXIMUM BUILDING HEIGHT

All uses except accessory buildings: 10 m (32.8 ft.)  
Accessory buildings: 4.5 m (14.8 ft.)

### 5. MINIMUM SETBACKS

- 5.1 Existing dwelling units: All separations shall be as indicated on the Plan For Leasehold Purposes (PLP) BOA surveys diagram #99-5385 TC attached as Figure 6.
- 5.2 New dwelling units: Principal front yard: 1.5 m (4.9 ft.)  
Rear yard: 5.0 m (16.4 ft.)



5.3 In the case of new construction a minimum separation of 5 m (16.4 ft.) between residences measured from the foundation.

5.4 Decks that are greater than 0.6 m (2 ft.) above the finished grade shall require the same setbacks as indicated on the Plan for Leasehold Purposes (PLP) or the new dwelling unit, whichever the case may be.

## 6. PROJECTIONS INTO MINIMUM YARD SETBACKS

Unless otherwise provided in a comprehensive siting plan or the accepted rules of variances as outlined (see Section 18.20), the following projections into minimum yard setbacks may be allowed:

Eave overhangs of principal buildings:	0.6 m (2 ft.)
Eave overhangs of accessory buildings:	0.3 m (1 ft.)
Fireplaces and uncovered landings:	0.6 m (2 ft.)
Uncovered patios and decks, the surface of which is a maximum of 0.6 m (2 ft.) above grade:	Unlimited
Retaining walls and landscaping:	Unlimited

## 7. ENVIRONMENTAL SETBACKS AND SEPARATION DISTANCES

See Sections 35, 44 and 45.

## 8. OFF-STREET PARKING AND LOADING REQUIREMENTS

See Section 56, Off-Street Parking and Loading Requirements.  
There shall be no parking on the roadways.



## CASTLE MOUNTAIN RESORT RESIDENTIAL 2 – CMR-2

### 1. INTENT

The intent of the Castle Mountain Resort Residential 2 - CMR-2 district is to facilitate development of the existing, newer residential area of the resort for single-detached residence dwellings and other compatible uses.

### 2. USES

#### 2.1 Permitted Uses

Accessory structures (see Section 37 and Section 15.1(l))  
Bed and breakfast facility (see Section 47.13-16)  
Modular home  
Public park and recreation  
Secondary suite  
Single-detached residence  
Ski resort facility  
Solar energy system, household (see Section 15.1(r))

#### 2.2 Discretionary Uses

Accessory buildings (see Section 36)  
Accessory use  
Duplexes  
Multi-unit dwelling  
Parking facility  
Semi-detached dwelling  
Solar energy system, household - greater than 150 kW (see Section 59)

### 3. DEVELOPMENT STANDARDS

In order to avoid future encroachments resulting from inadequate stakeout procedures, applicants will be required to provide a Real Property Report (survey) prior to development proceeding beyond the foundation stage. No fencing shall be allowed.

### 4. MAXIMUM BUILDING HEIGHT

All uses except accessory buildings: 10 m (32.8 ft.)

Accessory buildings: Storage facilities are required to be part of the house

### 5. MINIMUM SETBACKS

5.1 New housing units:	Principal front yard:	2.5 m (8.2 ft.)
	Secondary front yard:	2.5 m (8.2 ft.)
	Side yard:	2.5 m (8.2 ft.)
	Rear yard:	2.5 m (8.2 ft.)

5.2 Minimum separation of 5 m (16.4 ft.) between residences measured from foundation.

5.3 Decks that are greater than 0.6 m (2 ft.) above the finished grade shall require the same setbacks as the new dwelling unit.



6. PROJECTIONS INTO MINIMUM YARD SETBACKS

Unless otherwise provided in a comprehensive siting plan or the accepted rules of variances as outlined (see Section 18.20), the following projections into minimum yard setbacks may be allowed:

Eave overhangs of principal buildings:	0.6 m (2 ft.)
Eave overhangs of accessory buildings:	0.3 m (1 ft.)
Fireplaces and uncovered landings:	0.6 m (2 ft.)
Uncovered patios and decks, the surface of which is a maximum of 0.6 m (2 ft.) above grade:	Unlimited
Retaining walls and landscaping:	Unlimited

7. ENVIRONMENTAL SETBACKS AND SEPARATION DISTANCES

See Sections 35, 44 and 45.

8. OFF-STREET PARKING AND LOADING REQUIREMENTS

See Section 56, Off-Street Parking and Loading Requirements.  
There shall be no parking on the roadways.



## CASTLE MOUNTAIN RESORT SEASONAL RESIDENTIAL – CMSR

### 1. INTENT

The intent of the Castle Mountain Resort Seasonal Residential - CMSR district is to facilitate a planned approach to the relocation and site development of a new recreational vehicle park and complementary uses.

### 2. USES

#### 2.1 Permitted Uses

Accessory structures (see Section 37 and Section 15.1(l))  
Public parks or recreation  
Public utility  
Recreation facility  
Recreational Vehicle / Holiday Trailer Park Ski resort facility  
Solar energy system, household (see Section 15.1(r))  
Wash house

#### 2.2 Discretionary Uses

Accessory buildings that may consist of ski lockers, storage sheds of less than 10 m<sup>2</sup> (107.6 ft<sup>2</sup>) or similar temporary buildings  
Parking facility  
Solar energy system, household - greater than 150 kW (see Section 59)

### 3. COMPREHENSIVE SITING PLAN REQUIREMENTS

3.1 A comprehensive siting plan shall be provided by a proponent for a leasehold subdivision and/or development of land in this district to assist development or subdivision authorities in the approval of orderly and aesthetic resort development.

3.2 A comprehensive siting plan shall show:

- (a) the proposed site location relative to adjoining properties/sites for both reference purposes and to assist in the evaluation of the spatial relationships between buildings;
- (b) the intended dimensions and developable area of all proposed recreational vehicle sites;
- (c) the intended parcel dimensions and development footprint of any/all proposed complementary buildings;
- (d) all setback dimensions from parcel boundaries including: buildings, decks, patios, landings, eave overhangs, fireplaces, stairs and retaining walls for any/all proposed complementary buildings;
- (e) all landscaping including that which will be: removed, retained, and replaced;
- (f) all refuse storage areas;
- (g) all snow storage areas;





(h) such other information as deemed necessary by the development or subdivision authority.

3.3 The comprehensive siting plan shall be evaluated and approved by the development or subdivision authority on the basis of the Development Standards outlined in this district.

3.4 The development or subdivision authority may adopt additional guidelines as a further basis on which to evaluate the comprehensive siting plan. Both the Development Standards and any additional guidelines applied to the comprehensive siting plan shall be employed in the consideration of all subsequent development permit applications.

3.5 All development shall conform to an approved comprehensive siting plan.

#### 4. DEVELOPMENT STANDARDS

##### 4.1 Resort Theme

The comprehensive siting plan should embody the resort theme in such design and land use elements as site configuration and the efficient design of open areas for public uses.

##### 4.2 Appearance

The exterior cladding and appearance of all recreational vehicles and all accessory buildings shall be compatible with the architectural integrity and visual harmony of the resort. No fencing shall be allowed.

##### 4.3 Weather Induced Requirements

Weather induced requirements to be addressed within this district include:

- delineation and protection of pedestrian corridors
- snow removal
- ice build-up
- sheltering building masses
- shelter of outdoor amenity areas from extreme winds
- solar access into public areas


##### 4.4 Decks

Decks greater than 0.6 m (2 ft.) above the finished grade shall require the same setbacks as the new buildings.

##### 4.5 Projections

Into yard setbacks shall be as follows:

Eave overhangs of principal buildings:	0.6 m (2 ft.)
Eave overhangs of accessory buildings:	0.3 m (1 ft.)
Fireplaces and uncovered landings:	0.6 m (2 ft.)
Uncovered patios and decks with a maximum height above grade of 0.6 m (2 ft.):	Unlimited
Retaining walls and landscaping:	Unlimited



5. MINIMUM LOT SIZE

Seasonal Residential Lots: 100 m<sup>2</sup> (1076.4 ft<sup>2</sup>)

6. MAXIMUM BUILDING HEIGHT

All uses: 10 m (32.8 ft.)

7. MINIMUM SETBACKS

Setbacks for all uses shall be established for each parcel on the comprehensive siting plan, and shall address the minimum separation between buildings/structures on the same parcel as well as those on adjacent parcels. For those comprehensive siting plans already approved the following setbacks apply:

Front yard setback: 2.5 m (8.2 ft.)

Rear yard setback: 2.5 m (8.2 ft.)

Side yard setback: 2.5 m (8.2 ft.)

8. MINIMUM SEPARATION

Measured from foundations between building: 5 m (16.4 ft.)

9. MINIMUM SEPARATION DISTANCE BETWEEN RECREATIONAL VEHICLE UNITS

6.1 Recreational vehicle units: Front yard: 1 m (3.3 ft.)

Side yard: 1 m (3.3 ft.)

Rear yard: 1 m (3.3 ft.)

6.2 Measurements shall be from furthest extension of the recreational vehicle.

10. ENVIRONMENTAL SETBACKS AND SEPARATION DISTANCES

See Sections 35, 44 and 45.

11. OFF-STREET PARKING AND LOADING REQUIREMENTS

See Section 56, Off-Street Parking and Loading Requirements.  
There shall be no parking on the roadways.



**Intentionally Left Blank**



## CASTLE MOUNTAIN RESORT SKI RESORT 1 – CMSR-1

### 1. INTENT

The intent of the Castle Mountain Resort Ski Resort 1 - CMSR-1 district is to manage the use and development of privately-owned lands and base development at Castle Mountain and ensure that proposed development does not create undue environmental impact on surrounding lands.

### 2. USES

#### 2.1 Permitted Uses

Accessory structures (see Section 37 and Section 15.1(l))

Public utility

Ski resort facility

Solar energy system, household (see Section 15.1(r))

#### 2.2 Discretionary Uses

Sign (see Section 55)

Solar energy system, household - greater than 150 kW (see Section 59)

### 3. COMPREHENSIVE SITING PLAN REQUIREMENTS

3.1 Prior to development approval, the approval authority may request that a Comprehensive Siting Plan be prepared and adopted in accordance with the Castle Mountain Resort Area Structure Plan.

### 4. MINIMUM LOT SIZE

4.1 As required by the approval authority, or if adopted as outlined in a Comprehensive Siting Plan.

### 5. MINIMUM SETBACKS

5.1 As required by the approval authority, or if adopted as outlined in a Comprehensive Siting Plan.

### 6. ENVIRONMENTAL SETBACKS AND SEPARATION DISTANCES

See Sections 35, 44 and 45.

### 7. OFF-STREET PARKING AND LOADING REQUIREMENTS

See Section 56, Off-Street Parking and Loading Requirements.

There shall be no parking on the roadways.



**Intentionally Left Blank**



## CASTLE MOUNTAIN RESORT SKI RESORT CORE – CMSRC

### 1. INTENT

The intent of the Castle Mountain Resort Ski Resort Core - CMSRC district is to establish the theme, character and ambiance of the Castle Mountain Resort. The community core will contain the widest variety of uses and will function as the service and amenity focal point within the resort.

### 2. USES

#### 2.1 Permitted Uses

Accessory structures (see Section 37 and Section 15.1(l))  
Amusement facility  
Bed and breakfast facility  
Club and fraternal organization  
Country inn (see Section 48.4 - 48.10)  
Child care service  
Hostels  
Hotel / Motel  
Medical facility  
Mixed-use residential  
Multi-unit dwelling  
Parking facility  
Personal service  
Professional, financial, office and business support service  
Public and institutional uses  
Restaurant  
Retail store  
Ski resort facility  
Solar energy system, household (see Section 15.1(r))

#### 2.2 Discretionary Uses

Accessory buildings (see Section 36)  
Accessory use  
Entertainment establishment  
Outdoor storage  
Recreational Vehicle / Holiday Trailer Park  
Sign (see Section 55)  
Solar energy system, household - greater than 150 kW (see Section 59)

### 3. COMPREHENSIVE SITING PLAN REQUIREMENTS

3.1 A comprehensive siting plan shall be provided by a proponent of a leasehold subdivision and/or development of land in this district to assist development or subdivision authorities in the approval of orderly and aesthetic resort development.

3.2 A comprehensive siting plan shall show:

(a) the proposed site location relative to adjoining properties/sites for both reference purposes and to assist in the evaluation of the spatial relationships between buildings;



- (b) the intended parcel dimensions and development footprint of all proposed buildings;
  - (c) the type of dwelling and number of residential units;
  - (d) all setback dimensions from parcel boundaries including: buildings, decks, patios, landings, eave overhangs, fireplaces, stairs and retaining walls;
  - (e) all existing landscaping including that which will be: removed, retained, and replaced;
  - (f) all parking and loading/unloading areas;
  - (g) all refuse storage areas;
  - (h) all snow storage areas;
  - (i) such other information as deemed necessary by the development or subdivision authority.
- 3.3 The comprehensive siting plan shall be evaluated and approved by the development or subdivision authority on the basis of the Development Standards outlined in this district.
- 3.4 The development or subdivision authority may adopt additional guidelines as a further basis on which to evaluate the comprehensive siting plan. Both the Development Standards and any additional guidelines applied to the comprehensive siting plan shall be employed in the consideration of all subsequent development permit applications.
- 3.5 All development shall conform to an approved comprehensive siting plan.
4. DEVELOPMENT STANDARDS
- 4.1 Resort Theme
- The resort theme should be evident in the design elements of each building on each site.
- 4.2 Appearance
- The exterior cladding and appearance of buildings should result in architectural integrity and visual harmony.
- 4.3 Weather Induced Requirements
- Weather induced requirements to be addressed within the resort core include:
- delineation and protection of pedestrian corridors
  - snow removal
  - ice build-up
  - sheltering building masses
  - shelter of outdoor amenity areas from extreme winds
  - solar access into public areas
- 4.4 Residential Development
- The provision of privacy in residential areas and the avoidance of potential conflict between adjacent land uses shall be resolved through site design considerations such as building placement, window locations, visual screening and the adequate buffering and separation of potentially incompatible areas. No fencing shall be allowed.





#### 4.5 Decks

Decks greater than 0.6 m (2 ft.) above the finished grade shall require the same setbacks as the new buildings.

#### 4.6 Projections

Into yard setbacks shall be as follows:

Eave overhangs of principal buildings:	0.6 m (2 ft.)
Eave overhangs of accessory buildings:	0.3 m (1 ft.)
Fireplaces and uncovered landings:	0.6 m (2 ft.)
Uncovered patios and decks with a maximum height above grade of 0.6 m (2 ft.):	Unlimited
Retaining walls and landscaping:	Unlimited

#### 5. MAXIMUM BUILDING HEIGHT

All uses except accessory buildings: 14 m (45.9 ft.)

Accessory buildings: 1 storey

#### 6. MINIMUM SETBACKS

Setbacks for all uses shall be established for each parcel on the comprehensive siting plan, and shall address the minimum separation between buildings/structures on the same parcel as well as those on adjacent parcels. For those comprehensive siting plans already approved the following setbacks apply:

Front yard setback: 2.5 m (8.2 ft.)

Rear yard setback: 2.5 m (8.2 ft.)

Side yard setback: 2.5 m (8.2 ft.)

#### 7. MINIMUM SEPARATION

Measured from foundations between buildings: 5 m (16.4 ft.)

#### 8. ENVIRONMENTAL SETBACKS AND SEPARATION DISTANCES

See Sections 35, 44 and 45.

#### 9. OFF-STREET PARKING AND LOADING REQUIREMENTS

See Section 56, Off-Street Parking and Loading Requirements.  
There shall be no parking on the roadways.



**Intentionally Left Blank**



## DIRECT CONTROL – DC

### 1. INTENT

The intent of the Direct Control - DC district is to enable land use and development to occur in areas of special character or circumstance. Proposed developments are subject to the regulations below and such rules with respect to land generally or specifically as Council may make from time to time and as described within the policies of the Municipal Development Plan or any other statutory plan in effect. Pursuant to Part III of this bylaw, all proposals will be received, considered, and decided upon by Council.

### 2. USES

As prescribed by Council.

### 3. GENERAL DEVELOPMENT CONDITIONS

- 3.1 All development and parcel regulations, including but not limited to general parcel provisions, special land use provisions, parking and loading regulations and sign regulations shall be at the discretion of Council.
- 3.2 The design, siting, landscaping, screening and buffering shall minimize and compensate for any objectionable aspects or potential incompatibility with development in this land use district or abutting land use districts.
- 3.3 In evaluating a proposed land use or development, Council shall have regard for, but not be limited to:
  - (a) the existing use of the land;
  - (b) the uses, regulations and development criteria specified in the land use district superseded by this land use district;
  - (c) the general and specific regulations as contained elsewhere in this bylaw;
  - (d) the land use regulations or adjoining land use districts.
- 3.4 Council shall insure the development complies with the *SSRP*, Part 17 of the *Municipal Government Act* and associated regulations, the M.D.'s Municipal Development Plan, and any statutory plan in effect.

### 4. DEVELOPMENT AGREEMENT

- 4.1 An applicant may be required to enter into a legal development agreement with the municipality to ensure that the use and development of land and buildings on the parcel complies with the approved development plan, as a condition of a development permit issued pursuant to the Direct Control district.
- 4.2 The development agreement shall run as a restrictive covenant against the title of the parcel and shall serve to restrict the development of the land in accordance with the approved development plan.
- 4.3 The development agreement may also provide that the applicant post security in such form and amount as may be approved by Council to ensure performance with the terms of the agreement.



- 4.4 An agreement made pursuant to this Direct Control district may specify a time period in which the agreement shall remain in effect.
- 4.5 An agreement made pursuant to this Direct Control district may specify conditions under which the agreement shall remain in effect or identify the means by which the use and development shall be transferred to another district.

5. NOTICE

Upon receipt of an application for a use in the Direct Control district, the Development Officer shall cause notice to be given in accordance with sections 19.1(b) and (d).



## GROUPED COUNTRY RESIDENTIAL – GCR

### 1. INTENT

The intent of the Grouped Country Residential - GCR district is to accommodate grouped or multi-lot country residential development in accordance with the Municipal Development Plan.

### 2. USES

#### 2.1 Permitted Uses

Accessory buildings (see Section 36)  
Accessory structure (see Section 37 and Section 15.1(l))  
Accessory use  
Home occupation (see Section 47)  
Modular home  
Single-detached residence  
Solar energy system, household (see Section 15.1(r))  
Stockpile (see Section 15)

#### 2.2 Discretionary Uses

Farm buildings and structures  
Bed and breakfast facility (see Sections 47.13 - 47.16)  
Child care service  
Garden suite (see Section 49)  
Manufactured home, singlewide and doublewide (see Section 54)  
Moved-in accessory building (see Section 54.6 - 54.9)  
Moved-in residential building (see Section 54.6 - 54.9)  
Public and institutional uses  
Public park or recreation  
Public utility  
Secondary suite  
Sign (see Section 55)  
Specialty manufacturing / Cottage industry  
Solar energy system, household - greater than 150 kW (see Section 59)  
Wind Energy Conversion System - Category 1 (see Section 57)

### 3. MINIMUM LOT SIZE AND DIMENSIONS

- 3.1 The minimum lot size for all uses shall be 1.2 ha (3 acres) or as required by the MPC in accordance with an area structure plan.
- 3.2 The maximum parcel size shall be 4.05 ha (10 acres).
- 3.3 The length and width of any lot shall be:
- (a) sufficient to ensure compliance with all yard dimensions and setback requirements,
  - (b) to the satisfaction of the MPC.



#### 4. MINIMUM SETBACK REQUIREMENTS

Front yard internal setback:	30 m (98.4 ft.) (setback from public access or internal municipal roads that service multi-lot plans of subdivision)
Side yard setback:	7.5 m (24.6 ft.)
Rear yard setback:	15 m (49.2 ft.)
Municipal roads:	50 m (164 ft.)
Provincial highways:	Minimum distance as set by Alberta Transportation and may be increased by MPC where warranted
Railways	
(application: dwelling or sleeping units):	40 m (131 ft.) or less if mitigated by sound attenuation and not considered an unsafe location

**See Section 57 for setbacks pertaining to WECS.**

**Note:** Setbacks can be varied by the MPC if they meet the generally accepted rules of variance as outlined in Section 18.20.

#### 5. ENVIRONMENTAL SETBACKS AND SEPARATION DISTANCES

See Sections 35, 44 and 45.6.

#### 6. OFF-STREET PARKING AND LOADING REQUIREMENTS

See Section 56, Off-Street Parking and Loading Requirements.



## HAMLET SINGLE-DETACHED RESIDENTIAL 1 – HR-1

### 1. INTENT

The intent of the Hamlet Single-Detached Residential - HR-1 district is to provide a district primarily for the development of conventional single-detached residences on comparatively large lots.

### 2. USES

#### 2.1 Permitted Uses

Accessory buildings less than 80 m<sup>2</sup> (861 ft<sup>2</sup>) (see Section 36)  
Accessory structures (see Section 37 and Section 15.1(l))  
Home occupation (see Section 47)  
Modular home  
Single-detached residence  
Solar energy system, household (see Section 15.1(r))

#### 2.2 Discretionary Uses

Accessory buildings greater than 80 m<sup>2</sup> (861 ft<sup>2</sup>) (see Section 36)  
Accessory use  
Bed and breakfast facility (see Sections 47.13 - 47.16)  
Child care service  
Garden suite (see Section 49)  
Group home  
Moved-in accessory building (see Section 54.6 - 54.9)  
Moved-in residential building (see Section 54.6 - 54.9)  
Public and institutional uses  
Public park or recreation  
Public utility  
Secondary suite  
Senior citizen housing  
Sign (see Section 55)  
Solar energy system, household - greater than 150 kW (see Section 59)  
Wind Energy Conversion System - Category 1 (see Section 57)

#### 2.3 Prohibited Uses

Manufactured home park  
Manufactured home, singlewide and doublewide

### 3. MINIMUM LOT SIZE

An existing or proposed lot shall not be less than:

- (a) 464.5 m<sup>2</sup> (5,000 ft<sup>2</sup>) in area if it is serviced or proposed to be serviced with a municipal water and sewage disposal system;
- (b) 1858 m<sup>2</sup> (20,000 ft<sup>2</sup>) lot if it is non-serviced or partially serviced.

### 4. ENVIRONMENTAL SETBACKS AND SEPARATION DISTANCES

See Sections 35, 44 and 45.



5. MINIMUM SETBACK REQUIREMENTS

Front yard setback (frontage on public roadway):	6 m (19.7 ft.)
Front yard setback (frontage from (Provincial highways):	Minimum distance as set by Alberta Transportation and may be increased by MPC where warranted
Side yard setback:	1.5 m (4.9 ft.)
Rear yard setback:	7.5 m (24.6 ft.)
Railways (application: dwelling or sleeping units):	40 m (131 ft.) or less if mitigated by sound attenuation and not considered an unsafe location

**See Section 57 for setbacks pertaining to WECS.**

**Note:** Setbacks can be varied by the MPC if they meet the generally accepted rules of variances as outlined in Section 18.20.

6. MINIMUM SETBACK REQUIREMENTS – Accessory Buildings

Front yard setback (frontage on public roadway):	6 m (19.7 ft.)
Front yard setback (frontage from Provincial highways):	Minimum distance as set by Alberta Transportation and may be increased by MPC where warranted
Side yard setback:	1.5 m (4.9 ft.)
Rear yard setback:	1.5 m (4.9 ft.)

7. MINIMUM FLOOR AREA

Single-detached residence – 74.5 m<sup>2</sup> (802 ft<sup>2</sup>)

8. MAXIMUM BUILDING HEIGHT

Principal buildings:	8.5 m (27.9 ft.)
Accessory buildings and structures:	4.6 m (15.1 ft.)
Fences and gates:	Shall be constructed in accordance with Sections 37 and 38

9. MAXIMUM LOT COVERAGE

Principal building:	35 percent
Accessory buildings:	10 percent
Principal and accessory buildings:	45 percent

10. OFF-STREET PARKING AND LOADING REQUIREMENTS

See Section 56, Off-Street Parking and Loading Requirements.

11. LANDSCAPING AND SCREENING

See Section 46. The Development Officer or their designate may determine an exceptional and excessive accumulation of storage on residential premises to be unsightly. Such premises shall be reviewed under the guidelines of Unsightly Premises Bylaw as amended.





## HAMLET RESIDENTIAL 2 – HR-2

### 1. INTENT

The intent of the Hamlet Residential 2 - HR-2 district is to provide a district where conventional single-detached residences are encouraged, and other types of residential development may be allowed on a selective basis.

### 2. USES

#### 2.1 Permitted Uses

Accessory buildings less than 80 m<sup>2</sup> (861 ft<sup>2</sup>) (see Section 36)  
Accessory structures (see Section 37 and Section 15.1(l))  
Home occupation (see Section 47)  
Modular home  
Single-detached residence  
Solar energy system, household (see Section 15.1(r))

#### 2.2 Discretionary Uses

Accessory buildings greater than 80 m<sup>2</sup> (861 ft<sup>2</sup>) (see Section 36)  
Accessory use  
Apartment  
Bed and breakfast facility (see Sections 47.13 - 47.16)  
Child care service  
Duplex  
Garden suite (see Section 49)  
Group home  
Manufactured home, singlewide and doublewide (see Section 54)  
Moved-in accessory building (see Section 54.6 - 54.9)  
Moved-in residential building (see Section 54.6 - 54.9)  
Multi-unit dwelling  
Public and institutional uses  
Public park or recreation  
Public utility  
Rowhouse or townhouse  
Secondary suite  
Semi-detached dwelling  
Senior citizen housing  
Sign (see Section 55)  
Solar energy system, household greater than 150 kW (see Section 59)  
Wind Energy Conversion System - Category 1 (see Section 57)

### 3. MINIMUM LOT SIZE

#### 3.1 Existing Serviced Lots

The following minimum lot sizes apply to lots that are serviced with municipal water and a municipal sewage system:



Use	Width		Length		Area	
	m	ft.	m	ft.	m <sup>2</sup>	ft <sup>2</sup>
Conventional single-detached residence	15	49.2	30	98.4	450	4844
Singlewide manufactured home	15	49.2	30	98.4	450	4844
Doublewide manufactured home	15	49.2	36	118.4	540	5813
Two-family dwelling	20	65.6	30	98.4	600	6459
Rowhouse or townhouse						
– interior unit	6	19.7	30	98.4	180	1938
– end unit	10	32.8	30	98.4	300	3229
Multi-Unit Dwelling	Width, length and area as required by the MPC					
All other dwellings including apartments	Width, length and area as required by the MPC					

### 3.2 Proposed Serviced Lots

- (a) Proposed lots for single-detached residences in new subdivisions that will be serviced with a municipal water and sewage system shall be not less than 19 m (62.3 ft.) in width.
- (b) Except for proposed lots for single-detached residences, the lot width of all other proposed lots shall be in accordance with 3.1 above.
- (c) All proposed lots intended to be used for single-detached residences, doublewide manufactured homes, singlewide manufactured homes, duplexes, semi-detached dwellings, fourplexes and rowhouses or townhouses shall be not less than 36 m (118 ft.) in depth.
- (d) All proposed lots intended for sixplexes, apartments, manufactured home parks and other dwellings not referred to in 3.2(a), (b) or (c) above shall be to the satisfaction of the MPC with respect to length, width, area and shape.

### 3.3 Non-Serviced or Partially Serviced Lots

Lots intended to be used for conventional single-detached residences, doublewide manufactured homes and singlewide manufactured homes that will not be serviced with either a municipal water supply or a municipal sewage system shall be not less than 1858 m<sup>2</sup> (20,000 ft<sup>2</sup>) in area.

## 4. MINIMUM LOT SIZE VARIANCE – Singlewide Manufactured Homes

Unless otherwise required by the MPC, for the purpose of allowing development of a singlewide manufactured home on an existing lot or parcel, the MPC may reduce the minimum lot depth of 36 m (118 ft.) and the minimum lot width of 15 m (49.2 ft.) provided that:

- (a) a minimum lot width of 12 m (39.4 ft.) is maintained; and
- (b) the minimum setback requirements and yard dimensions contained in section 5 of this district are complied with.



## 5. MINIMUM SETBACK REQUIREMENTS – Principal Buildings

### 5.1 Interior Lots

Where an interior lot abuts a public roadway, all principal buildings and uses shall be setback in accordance with the following:

Use	Front Yard		Side Yard		Rear Yard	
	m	ft.	m	ft.	m	ft.
Apartments	9.0	29.5	3.0	9.8	8.0	26.2
Conventional single-detached residences, child care services, doublewide manufactured homes, duplexes, group homes, moved-in residential buildings, semi-detached dwellings	6.0	19.7	1.5	4.9	7.5	24.6
Multi-Unit Dwelling, rowhouses or townhouses, senior citizens housing	6.0	19.7	3.0	9.8	8.0	26.2
Singlewide manufactured homes	6.0	19.7	4.6 m (15.1 ft.) between homes and not less than 1.5 m (4.9 ft.) side yard		7.5	24.6

### 5.2 Corner Lots

Setbacks shall be the same as 5.1 above except that the setback from a secondary front property boundary may be reduced by one-half where the principal building faces the principal front property boundary in the opinion of the MPC or the Development Officer.

### 5.3 Prevailing Setbacks

Where development is subject to a 6 m (19.7 ft.) setback from the front property boundary, the MPC may require a greater or lesser setback where existing development on adjoining lots in a well-established area has, in the opinion of the MPC, established a predominant and prevailing setback that differs from the stated setback.

5.4 Setbacks along Highway 6 may be reduced within the Hamlet of Twin Butte subject to approval from Alberta Transportation.

5.5 See Section 57 for setbacks pertaining to WECS.

## 6. MINIMUM SETBACK REQUIREMENTS – Accessory Buildings

Front yard setback

(frontage on public roadway): 6 m (19.7 ft.)

Front yard setback

(frontage from Provincial highways): Minimum distance as set by Alberta Transportation and may be increased by MPC where warranted

Side yard setback:

1.5 m (4.9 ft.)

Rear yard setback:

1.5 m (4.9 ft.)



7. ENVIRONMENTAL SETBACKS AND SEPARATION DISTANCES

See Sections 35, 44 and 45.

8. MINIMUM FLOOR AREA

Unless otherwise required by the MPC, the following minimum gross floor areas apply:

Use	Area	
	m <sup>2</sup>	ft <sup>2</sup>
Conventional single-detached dwellings	74.5	802
Duplex, each dwelling unit	65.0	700
Rowhouse or townhouse, each dwelling unit	65.0	700
Singlewide or doublewide manufactured homes	67.0	721
Semi-detached dwelling, each dwelling unit	65.0	700
Other uses	as required by the MPC	

9. MAXIMUM BUILDING HEIGHT

Apartments:	3 storeys
Other principal buildings:	8.5 m (27.9 ft.)
Accessory residential buildings and accessory buildings:	4.6 m (15.1 ft.)
Fences and gates:	Shall be constructed in accordance with Sections 37 and 38

10. MAXIMUM LOT COVERAGE

Principal building:	35 percent
Accessory buildings:	10 percent
Principal and accessory buildings:	45 percent

11. OFF-STREET PARKING AND LOADING REQUIREMENTS

See Section 56, Off-Street Parking and Loading Requirements.

12. LANDSCAPING AND SCREENING

See Section 46. The Development Officer or their designate may determine an exceptional and excessive accumulation of storage on residential premises to be unsightly. Such premises shall be reviewed under the guidelines of Unsightly Premises Bylaw as amended.



## HAMLET MANUFACTURED HOME PARK 3 – HR-3

### 1. INTENT

The intent of the Hamlet Manufactured Home Park 3 - HR-3 district is to facilitate either:

- (a) the development of serviced manufactured home parks in accordance with an approved detailed design plan, where each manufactured home site is not subdivided into a separately titled lot; or
- (b) the development of serviced manufactured home subdivisions where each manufactured home has its own separately titled lot.

### 2. USES

#### 2.1 Permitted Uses

Accessory buildings (see Section 36)  
Accessory structures (see Section 37 and Section 15.1(l))  
Home occupation (see Section 47)  
Manufactured home, singlewide and doublewide (see Section 54)  
Solar energy system, household (see Section 15.1(r))

#### 2.2 Discretionary Uses

Accessory use  
Bed and breakfast facility (see Sections 47.13 - 47.16)  
Child care service  
Garden suite (see Section 49)  
Public and institutional uses  
Public park or recreation  
Public utility  
Sign (see Section 55)  
Solar energy system, household - greater than 150 kW (see Section 59)

### 3. MINIMUM LOT SIZE

The following minimum lot or site sizes shall apply to each lot or site intended to be occupied by one manufactured home or any other principal building:

Use	Width		Length		Area	
	m	ft.	m	ft.	m <sup>2</sup>	ft <sup>2</sup>
Singlewide and doublewide manufactured homes	12.19	40.0	30.48	100	371.61	4000
Other uses	As required by the MPC					

### 4. MINIMUM LOT OR SITE SIZE VARIANCE

- 4.1 The minimum lot or site width for a singlewide manufactured home may be reduced at the discretion of the MPC to not less than 12 m (39.4 ft.) provided that:
- (a) each corner lot in a manufactured home subdivision or park will remain at least 15 m (49.2 ft.) in width; and



- (b) at least one-half of the lots in a manufactured home park or subdivision shall be not less than 15 m (49.2 ft.) in width.

4.2 Where a corner lot abuts a public roadway, a residential street or a private roadway in a manufactured home park, the setbacks for a principal building shall be the same as in 5 below, except that the setback from a secondary front property boundary may be reduced by one-half where the principal building faces the principal front property in the opinion of the MPC or the Development Officer.

## 5. ENVIRONMENTAL SETBACKS AND SEPARATION DISTANCES

See Sections 35, 44 and 45.

## 6. MINIMUM SETBACK REQUIREMENTS – Principal Buildings

Front yard setback: 6 m (19.7 ft.)

Side yard setback: 2.0 m (6.5 ft.)

Side yard setback (singlewide  
manufactured home on one side): 6 m (19.7 ft.)

Rear yard setback: 2.29 m (7.5 ft.)

### Railways

(application: dwelling or sleeping units): 40 m (131 ft.) or less if mitigated by sound attenuation and not considered an unsafe location

**Note:** Setbacks can be varied by the MPC if they meet the generally accepted rules of variances as outlined in Section 18.20.

**Note:** Accessory buildings shall maintain the same setbacks as the principal building except that the setback from a rear property boundary shall be 1.5 m (4.9 ft.)

## 7. MINIMUM FLOOR AREA

Manufactured homes: 67 m<sup>2</sup> (721 ft<sup>2</sup>)

## 8. MAXIMUM BUILDING HEIGHT

Principal buildings: 4.6 m (15.1 ft.)

Accessory residential buildings  
and accessory buildings: 4.6 m (15.1 ft.)

Fences and gates: Shall be constructed in accordance with Sections 37 and 38

## 9. MAXIMUM LOT COVERAGE

The percentage of a serviced lot that may be covered by principal and/or accessory buildings shall not exceed 50 percent.

## 10. LANDSCAPING AND SCREENING

See Section 46. The Development Officer or their designate may determine an exceptional and excessive accumulation of storage on residential premises to be unsightly. Such premises shall be reviewed under the guidelines of Unsightly Premises Bylaw as amended.



11. PERIMETER FENCING

The perimeter of a manufactured home park or subdivision shall be fenced to the satisfaction of the Development Authority.

12. OFF-STREET PARKING AND LOADING REQUIREMENTS

See Section 56, Off-Street Parking and Loading Requirements.



**Intentionally Left Blank**





## HAMLET COMMERCIAL – HC

### 1. INTENT

The intent of the Hamlet Commercial - HC district is to:

- (a) facilitate, in an orderly manner, the development or location of downtown commercial uses, including offices, financial institutions, personal service uses, restaurants and retail stores, as defined; and
- (b) allow, where appropriate, the development or location of other uses, including other commercial and highway commercial uses.

### 2. USES

#### 2.1 Permitted Uses

Accessory buildings (see Section 36)  
Accessory structures (see Section 37 and Section 15.1(l))  
Accessory use  
Automotive sales and service  
Drive-in restaurant  
Hotel / Motel  
Personal service  
Professional, financial, office and business support service  
Public and institutional uses  
Restaurant  
Retail store  
Solar energy system, household (see Section 15.1(r))

#### 2.2 Discretionary Uses

Animal care service, minor  
Apartment  
Auctioning establishment  
Child care service  
Club or fraternal organization  
Dwelling or sleeping unit as an accessory or secondary use to a permitted use  
Entertainment establishment  
Equipment sales, rental and service  
Farmer's market  
Fleet and transportation service  
Hostel  
Medical facility  
Mini storage  
Mixed use residential  
Moved-in accessory building (see Section 54.6 - 54.9)  
Parking facility  
Public park or recreation  
Public utility  
Recycling facility  
Service station  
Sign (see Section 55)  
Specialty manufacturing / Cottage industry  
Solar energy system, household - greater than 150 kW (see Section 59)



Surveillance suite (see Section 50)  
 Wholesale or storage warehousing  
 Wind Energy Conversion System - Category 1 (see Section 57)

### 3. MINIMUM LOT SIZE

#### 3.1 Existing Serviced Lots

The following minimum lot sizes apply to lots that are serviced or will be serviced with municipal water and a municipal sewage system:

Use	Width		Length		Area	
	m	ft.	m	ft.	m <sup>2</sup>	ft <sup>2</sup>
Automotive repair and service uses, financial institutions, offices, personal service uses, restaurants, retail stores	15	49.2	30.0	98.4	450	4,844
Drive-in restaurants and service stations	30	98.4	36.5	119.7	1400	15,070
All other uses	As required by the MPC					

#### 3.2 Partially-Serviced or Non-Serviced Lots

The minimum lot size for lots that are serviced with either municipal water or a municipal sewage system, or neither shall be as required by the Development Authority.

### 4. MINIMUM SETBACK REQUIREMENTS

#### 4.1 Setback Requirements

Use	Front Yard		Side Yard		Rear Yard	
	m	ft.	m	ft.	m	ft.
Apartments	9	29.5	3	9.8	8	26.2
Service stations	15	49.2	As required by the MPC			
All other uses	0	0	0	0	0	0

**See Section 57 for setbacks pertaining to WECS.**

#### 4.2 Public Roadway - Corner Lots

Where a corner lot abuts two public roadways, principal building setbacks from property boundaries shall be as follows:

- service station setbacks shall be the same as 4.1 above except that the minimum setback from a front property boundary applies to both property boundaries;
- apartment setbacks shall be the same as 4.1 above except that the setback from the secondary front property boundary may be reduced by one-half the requirement stated in 4.1 above where the principal building faces the principal front property boundary in the opinion of the MPC or the Development Officer;
- where a lot in this district abuts a lot in a residential district, without an intervening public roadway or lane, the principal and accessory building on the commercial lot shall be setback from the yard abutting the residential lot equal to or greater than the setback required for the residential lot;



- (d) setbacks along Highway 774 may be reduced within the Hamlet of Beaver Mines subject to approval from Alberta Transportation;
- (e) setbacks along Highway 6 may be reduced within the Hamlet of Twin Butte subject to approval from Alberta Transportation.

5. ENVIRONMENTAL SETBACKS AND SEPARATION DISTANCES

See Sections 35, 44 and 45.

6. MAXIMUM BUILDING HEIGHT – Principal and Accessory Buildings

Apartments: 3 storeys  
Other principal buildings: 8.5 m (27.9 ft.)

7. MAXIMUM LOT COVERAGE

Apartments: 45 percent  
All other uses: 80 percent

8. LANDSCAPING AND SCREENING (see Section 46)

Unless otherwise stated in this bylaw, the Development Authority may require that any side or rear yard areas that abut a residential district with or without an intervening lane shall be screened to a height of not less than 1.8 m (5.9 ft.) nor more than 2 m (6.6 ft.) by fences, privacy walls or landscaping.

9. REFUSE SCREENING AND STORAGE

- 9.1 Refuse and garbage shall be kept in suitably sized containers until such time as collection or disposal is possible.
- 9.2 Refuse and refuse containers shall be effectively screened and the Development Authority may require:
  - (a) that refuse container enclosures to screen refuse and refuse containers are provided for each principal use; and
  - (b) those refuse container enclosures are located and designed to the satisfaction of the Development Authority.

10. OFF-STREET PARKING AND LOADING REQUIREMENTS

See Section 56, Off-Street Parking and Loading Requirements.



**Intentionally Left Blank**



## HAMLET GENERAL INDUSTRIAL AND WAREHOUSING – HGIW

### 1. INTENT

The intent of the Hamlet General Industrial and Warehousing - HGIW district is to facilitate a wide range of predominantly light industrial and warehousing uses, and to accommodate, where possible, other uses which may:

- (a) be considered hazardous since they involve operations, processes or substances which require safety or other precautions;
- (b) require special precautions and/or siting to minimize land use conflicts;
- (c) require exceptionally large parcels; or
- (d) require careful consideration because they require services beyond those which are readily available.

### 2. USES

#### 2.1 Permitted Uses

Accessory structures (see Section 37 and Section 15.1(l))  
Agricultural / Industrial machinery sales, rental and service  
Automotive sales and service  
Construction supply and contractors  
Equipment sales, rental and service  
Farm supplies and service  
Fleet and transportation service  
Industrial / Manufacturing  
Manufactured home sales and service  
Solar energy system, household (see Section 15.1(r))  
Specialty manufacturing / Cottage industry  
Wholesale and storage warehousing

#### 2.2 Discretionary Uses

Accessory buildings (see Section 36)  
Accessory use  
Animal care service, major and minor  
Auctioning establishment  
Autobody and paint shops  
Bulk fuel station  
Cannabis production facility (see Section 61)  
Farmer's market  
Intensive horticultural operation  
Livestock auctioning establishment  
Mini storage  
Moved-in accessory building (see Section 54.6 - 54.9)  
Outdoor storage  
Public and institutional uses  
Public park or recreation  
Public utility  
Recycling facility  
Salvage and waste facility  
Shipping container (see Section 58)



Sign (see Section 55)

Solar energy system, household - greater than 150 kW (see Section 59)

Truck stop

Wind Energy Conversion System - Category 1 (see Section 57)

### 3. USE RESTRICTIONS AND DEVELOPMENT REQUIREMENTS

#### 3.1 Industrial lots facing:

- (a) a provincial highway; or
- (b) a major arterial roadway maintained by the municipality; or
- (c) a non-industrial land use district;

either with or without an intervening roadway or lane shall be developed with building intensive uses to provide an attractive perimeter to the industrial area. Non-perimeter lots, or those lots facing other industrial development, shall be developed for land extensive uses, namely those uses involving extensive exterior storage with relatively small buildings.

#### 3.2 The Development Authority shall ensure that industrial development or lots facing:

- (a) a provincial highway; or
- (b) a major arterial roadway maintained by the municipality; or
- (c) a non-industrial land use district;

are as attractive as possible and that such lots are developed with those uses that are least likely to have a detrimental impact on adjoining development. Conversely, non-perimeter industrial lots or those facing other industrial development shall be developed for those uses which are less attractive and more likely to have a detrimental impact on adjoining development.

#### 3.3 A use which may have a hazardous impact on adjoining or nearby uses, or a use which may pose an appearance problem, shall not be approved unless the use is located and/or developed so that the hazardous or unsightly impact is minimized or eliminated to the satisfaction of the Development Authority. Without limiting the uses which may have a hazardous or unsightly impact on nearby or adjoining development, the following uses may have one or more of these impacts: animal care services - major, autobody and/or paint shops, bulk fuel station, construction supply and contracts, exterior storage uses, farm supplies and service, livestock auctioning establishment, natural resource extractive industries, hazardous industries, public utilities, and salvage or waste disposal facilities.

### 4. MINIMUM SETBACK REQUIREMENTS

Front yard setback

(frontage on public roadway): 4.6 m (15.1 ft.)

Front yard setback

(parking area or loading zone between building and front property line): 16.5 m (54.1 ft.)

Side yard setback: 3 m (9.8 ft.)

Rear yard setback: 3 m (9.8 ft.)



Railways

(application: dwelling or sleeping units): 40 m (131 ft.) or less if mitigated by sound attenuation and not considered an unsafe location

**See Section 57 for setbacks pertaining to WECS.**

5. ENVIRONMENTAL SETBACKS AND SEPARATION DISTANCES

See Sections 35, 44 and 45.

6. MINIMUM LOT SIZE

6.1 The following minimum lot size applies to all lots whether or not they are serviced, partially serviced or non-serviced:

- (a) minimum length – 30 m (98.4 ft.);
- (b) minimum width – 30 m (98.4 ft.);
- (c) minimum area – 1393.5 m<sup>2</sup> (15,000 ft<sup>2</sup>).

6.2 Where an existing lot or parcel does not provide the minimum lot area or dimensions prescribed in 6.1 above, the MPC, for the purpose of allowing development on that lot, may reduce the minimum area prescribed by not more than 464.5 m<sup>2</sup> (5,000 ft<sup>2</sup>).

6.3 Unless otherwise required by the MPC, the minimum lot size and dimensions for a public utility shall be the same as 6.1 above.

7. MAXIMUM BUILDING HEIGHT

Principal and accessory buildings: 15.2 m (49.9 ft.)

Fences and gates: Shall be constructed in accordance with Section 37 and 38

8. LANDSCAPING, SCREENING AND LOCATION OF STORAGE (see Section 46)

8.1 Front Yard Landscaping

A landscaped strip not less than 3.6 m (11.8 ft.) shall be provided within the front yard area of an industrial lot, where that lot faces:

- (a) a non-industrial land use district; or
- (b) a provincial highway, a service roadway adjoining a provincial highway; or
- (c) a major public roadway maintained by the municipality.

8.2 Outdoor Storage and Display

The outdoor display of goods, materials or equipment solely for advertisement purposes may be allowed by the MPC, but goods, materials and equipment:

- (a) shall not be stored in a front yard; and
- (b) shall be screened from public view.

8.3 Side and Rear Yard Screening

Where the side and/or rear property boundaries of an industrial lot adjoins:

- (a) a residential or commercial lot; or



- (b) lands that will likely be developed for residential or commercial purposes in the opinion of the Development Authority;

then the side and/or rear yards of that industrial lot shall be screened to a minimum height of 1.8 m (5.9 ft.) by fences or landscaping.

9. REFUSE SCREENING AND STORAGE

9.1 Refuse and garbage shall be kept in suitably-sized containers until such time as collection or disposal is possible.

9.2 Refuse and refuse containers shall be effectively screened and the Development Authority may require:

- (a) that refuse container enclosures to screen refuse and refuse containers are provided for each principal use; and
- (b) those refuse container enclosures are located and designed to the satisfaction of the Development Authority.

10. OFF-STREET PARKING AND LOADING REQUIREMENTS

See Section 56, Off-Street Parking and Loading Requirements.





## HAMLET HIGHWAY COMMERCIAL – HHC

### 1. INTENT

The intent of the Hamlet Highway Commercial - HHC district is to:

- (a) facilitate and encourage the development of those highway or auto-oriented uses which provide essential services to the motoring public;
- (b) facilitate, where appropriate, the development of those highway-oriented uses which provide services to commercial traffic;
- (c) provide convenient, highway proximate locations for the above uses;
- (d) provide a location where other types of development, including non-highway commercial development, may be allowed on a selective basis, when other locations are not reasonably available; and
- (e) provide standards which endeavour to provide attractive and functional development and streetscape.

### 2. USES

#### 2.1 Permitted Uses

Accessory buildings (see Section 36)  
Accessory structures (see Section 37 and Section 15.1(l))  
Accessory use  
Automotive sales and service  
Drive-in restaurant  
Hotel / Motel  
Restaurant  
Service station  
Solar energy system, household (see Section 15.1(r))

#### 2.2 Discretionary Uses

Agricultural / Industrial machinery sales, rental and service  
Dwelling or sleeping unit as an accessory or secondary use to a permitted use  
Entertainment establishment  
Fleet and transportation service  
Hostel  
Industrial / Manufacturing  
Moved-in accessory building (see Section 54.6 - 54.9)  
Personal service  
Professional, financial, office and business support service  
Public and institutional uses  
Public utility  
Retail store  
Shipping containers (see Section 58)  
Sign (see Section 55)  
Solar energy system, household - greater than 150 kW (see Section 59)  
Specialty manufacturing / Cottage industry  
Truck stop  
Wind Energy Conversion System - Category 1 (see Section 57)



### 3. MINIMUM LOT SIZE – Serviced Lots

- 3.1 The following lot sizes apply to lots that are serviced or intended to be serviced with municipal water and a municipal sewage system:

Use	Width		Length		Area	
	m	ft.	m	ft.	m <sup>2</sup>	ft <sup>2</sup>
Agricultural, industrial equipment sales and service, drive-in restaurants, entertainment establishments, fleet services, hotels, motels	36.5	120	46.0	151	1679	18,073
Automotive repair and service use, restaurants, service stations	36.5	120	36.5	120	1332	14,338
Truck stops	120.0	394	46.0	151	5520	59,419
Public and institutional use, public utilities	as required by the MPC					

- 3.2 The MPC may increase the minimum lot sizes established above where a lot or a development is located adjacent to a provincial highway without a service roadway.
- 3.3 Un-serviced lots may require an increase in minimum lot size to accommodate septic treatment at the discretion of MPC and subject to Provincial regulations.

### 4. MINIMUM SETBACK REQUIREMENTS – Principal Buildings

#### 4.1 Minimum Setback Requirements

Front yard setback (parking in front yard):	16.5 m (54.1 ft.)
Side yard setback (parking in front yard):	3 m (9.8 ft.)
Rear yard setback (parking in front yard):	3 m (9.8 ft.)
Railways (application: dwelling or sleeping units):	40 m (131 ft.) or less if mitigated by sound attenuation and not considered an unsafe location

**See Section 57 for setbacks pertaining to WECS.**

**Note:** Setbacks along Highway 774 may be reduced within the Hamlet of Beaver Mines subject to approval from Alberta Transportation.

**Note:** Setbacks along Highway 6 may be reduced within the Hamlet of Twin Butte subject to approval from Alberta Transportation.

#### 4.2 Access to Rear Yard

An on-site lane way not less than 6 m (19.7 ft.) in width shall be provided to ensure access to the rear yard, where a lot is not serviced by a lane so that direct legal access to the rear yard of the lot is not possible.



#### 4.3 Vehicle-Oriented Uses

The MPC or the Development Officer may require:

- (a) a 30 m (98.4 ft.) long queuing aisle for drive-in restaurants;
- (b) a 11.5 m (37.7 ft.) long queuing aisle for each pump lane, car wash lane or service bay associated with a service station or automotive repair and service use;
- (c) a 35 m (115 ft.) queuing aisle for each pump lane or service bay associated with a truck stop.

#### 4.4 Corner Lots

Notwithstanding any requirement of this bylaw, the MPC and the Development Officer shall endeavour to ensure that a principal building on a corner lot is setback from both front property boundaries not less than 6 m (19.7 ft.).

#### 4.5 Setbacks Adjacent to a Residential District

Where a lot in this district adjoins a lot in a residential district with or without an intervening lane, the principal building shall be located at least 4.5 m (14.8 ft.) from the lane way on the residential lot, whichever distance is greater.

#### 4.6 Landscaped Strip

- (a) All lots within this district shall provide a landscaped strip not less than 3 m (9.8 ft.) in width, and this landscaped strip shall abut the front property boundary of an interior lot and both front property boundaries of a corner lot.
- (b) The 3 m (9.8 ft.) strip referred to above shall not be used to park, store or display any materials, vehicles, goods, or equipment, but:
  - (i) a sign may be located on the strip;
  - (ii) one or more access driveways may traverse the strip provided that the number and location of access driveways is to the satisfaction of the Development Authority.
- (c) Any side yard or rear yard areas that abut a residential district with or without an intervening lane shall be screened to a height of not less than 1.8 m (5.9 ft.) nor more than 2.0 m (6.6 ft.) by fences, privacy walls or landscaping to the satisfaction of the Development Authority.

### 5. ENVIRONMENTAL SETBACKS AND SEPARATION DISTANCES

See Sections 35, 44 and 45.

### 6. MAXIMUM BUILDING HEIGHT

Principal buildings:	10.7 m (35.1 ft.)
Accessory buildings:	10.7 m (35.1 ft.)
Fences, privacy walls and gates:	1 m (3.3 ft.) in all front yards and 2 m (6.6 ft.) in all side and rear yards



7. REFUSE SCREENING AND STORAGE

7.1 Refuse and garbage shall be kept in suitably-sized containers until such time as collection or disposal is possible.

7.2 Refuse and refuse containers shall be effectively screened and the MPC or the Development Officer may require that:

- (a) refuse container enclosures to screen refuse containers are provided for each principal use; and
- (b) refuse container enclosures are located and designed to the satisfaction of the MPC or the Development Officer.

8. OFF-STREET PARKING AND LOADING REQUIREMENTS

See Section 56, Off-Street Parking and Loading Requirements.



## HAMLET PUBLIC AND INSTITUTIONAL – HPI

### 1. INTENT

The intent of the Hamlet Public and Institutional - HPI district is to facilitate the development of public and institutional uses at suitable locations.

### 2. USES

#### 2.1 Permitted Uses

Accessory buildings (see Section 36)  
Accessory structures (see Section 37 and Section 15.1(l))  
Accessory use  
Public and institutional uses  
Public utility  
Solar energy system, household (see Section 15.1(r))

#### 2.2 Discretionary Uses

Cemetery  
Child care service  
Clubs and fraternal organization  
Group home  
Moved-in accessory building (see Section 54.6 - 54.9)  
Public park or recreation  
Senior citizen housing  
Sign (see Section 55)  
Solar energy system, household greater than 150 kW (see Section 59)

### 3. MINIMUM LOT SIZE

An existing or a proposed lot shall be not less than:

- (a) 464.5 m<sup>2</sup> (5,000 ft<sup>2</sup>) in an area if it is serviced, or proposed to be serviced with a municipal water supply and municipal sewage disposal system; or
- (b) 1858 m<sup>2</sup> (20,000 ft<sup>2</sup>) in an area if it is non-serviced or partially serviced.

### 4. ENVIRONMENTAL SETBACKS AND SEPARATION DISTANCES

See Sections 35, 44 and 45.

### 5. MINIMUM SETBACK REQUIREMENTS – Principal and Accessory Buildings

Front yard setback: 10 m (32.8 ft.)  
Side yard setback: 2.5 m (8.2 ft.)  
Rear yard setback: 2.5 m (8.2 ft.)

#### Railways

(application: dwelling or sleeping units): 40 m (131 ft.) or less if mitigated by sound attenuation and not considered an unsafe location

**Note:** Setbacks can be varied by the MPC if they meet the generally accepted rules of variances as outlined in Section 18.20.



6. MAXIMUM BUILDING HEIGHT

Accessory buildings and structures: 7.5 m (24.6 ft.)

7. OFF-STREET PARKING AND LOADING REQUIREMENTS

See Section 56, Off-Street Parking and Loading Requirements.



## HAMLET TRANSITIONAL / AGRICULTURAL – HTA

### 1. INTENT

The intent of the Hamlet Transitional/Agricultural - HTA district is to:

- (a) provide an interim land use classification for lands adjoining the built-up area of a designated hamlet, which may be subdivided and developed for urban uses in the future, but are presently essentially agricultural or un-urbanized; and
- (b) discourage disorderly, incompatible or premature development and subdivision of lands within the hamlet's boundary until they are needed or suited for suitable, economical and orderly urban development.

### 2. USES

#### 2.1 Permitted Uses

Accessory structures (see Section 37 and Section 15.1(l))

Extensive agriculture (see Section 15.1(b))

Farm buildings and structures excluding those for intensive livestock facilities (see Section 15.1(a))

Home occupation (see Section 47)

Modular home

Single-detached residence

Solar energy system, household (see Section 15.1(r))

#### 2.2 Discretionary Uses

Accessory buildings (see Section 36)

Accessory use

Bed and breakfast facility (see Sections 47.13 - 47.16)

Cemetery

Child care service

Construction / Field / Work Camp (see Section 15.1(e); 26)

Country inn (see Section 44.4 - 44.10)

Manufactured home, singlewide and doublewide (see Section 53)

Moved-in accessory building (see Section 54.6 - 54.9)

Moved-in residential building (see Section 54.6 - 54.9)

Public park or recreation

Public and institutional uses

Public utility

Secondary suite

Shipping containers (see Section 58)

Sign (see Section 55)

Solar energy system, household - greater than 150 kW (see Section 59)

Wind Energy Conversion System - Category 1 (see Section 57)

### 3. USE RESTRICTIONS AND DEVELOPMENT REQUIREMENTS

- 3.1 The MPC shall not approve a discretionary use in this district if, in the opinion of the MPC, that use is likely to become a non-conforming use on subsequent reclassification of the lands.



- 3.2 The Development Authority shall ensure, to its satisfaction, that all proposed development is located or developed so that it:
- (a) does not conflict with or jeopardize the implementation of an adopted detailed design plan, or an area structure plan, where either one or both of these affect the lands which are the subject of a development application;
  - (b) does not, in the case of a permitted or discretionary use, substantially conflict with the provisions of the land use district which will likely apply on subsequent reclassification of the lands.
- 3.3 Where a detailed design plan or an area structure plan has not been adopted for the lands that are the subject of a development application, the MPC may require that a detailed design plan or an area structure plan or both be prepared by the applicant and adopted by Council before the MPC approves the development application.

#### 4. MINIMUM SETBACK REQUIREMENTS

Front yard setback (frontage on a public roadway):	30 m (98.4 ft.) (or at the discretion of the MPC taking into consideration future designation of property)
Side yard setback:	7.5 m (24.6 ft.)
Rear yard setback:	7.5 m (24.6 ft.)
Provincial highways:	Minimum distance as set by Alberta Transportation and may be increased by MPC where warranted
Railways (application: dwelling or sleeping units):	40 m (131 ft.) or less if mitigated by sound attenuation and not considered an unsafe location

**See Section 57 for setbacks pertaining to WECS.**

**Note:** Setbacks can be varied by the MPC if they meet the generally accepted rules of variances as outlined in Section 18.20.

#### 5. ENVIRONMENTAL SETBACKS AND SEPARATION DISTANCES

See Sections 35, 44 and 45.

#### 6. MINIMUM LOT SIZE

All residences: 1858 m<sup>2</sup> (20,000 ft<sup>2</sup>)  
Other uses: As required by the MPC

#### 7. MAXIMUM BUILDING HEIGHT

The MPC may limit the height of a principal building, accessory building or accessory structure where the MPC considers it reasonable and appropriate to do so.

#### 8. OFF-STREET PARKING AND LOADING REQUIREMENTS

See Section 56, Off-Street Parking and Loading Requirements.





## LANDFILL INDUSTRIAL – LI

### 1. INTENT

The intent of the Landfill Industrial - LI district is to encourage environmental protection by directing the commercial disposal of wastes to approved regional waste sites.

### 2. USES

#### 2.1 Permitted Uses

Accessory buildings (see Section 36)  
Accessory structures (see Section 37 and Section 15.1(l))  
Accessory use  
Landfill activity  
Solar energy system, household (see Section 15.1(r))

#### 2.2 Discretionary Uses

Bulk fuel station  
Hazardous or offensive industry (see Section 51 & 52)  
Industrial / Manufacturing  
Outdoor storage  
Public utility  
Recycling facility  
Salvage and waste facility  
Shipping containers (see Section 57)  
Sign (see Section 55)  
Solar energy system, household - greater than 150 kW (see Section 59)

### 3. MINIMUM LOT SIZE

3.1 The minimum lot size and dimensions for public utilities shall be at the discretion of the MPC, but the minimum lot size and dimensions for all other uses shall be as follows:

- (a) minimum length: 60 m (197 ft.)
- (b) minimum width: 40 m (131 ft.)
- (c) minimum area: 2 ha (4.9 acres)

3.2 The MPC may reduce the minimum area specified in 3.1(c) above, to not less than 0.4 ha (1 acre) where the MPC is satisfied that the minimum setback requirements of this bylaw can be met.

### 4. MINIMUM SETBACK REQUIREMENTS

#### 4.1 Roadway Setbacks

- (a) All principal and accessory buildings shall be setback not less than 50 m (164 ft.) from the right-of-way of Provincial Highway 505.
- (b) Subject to 4.1(a) above, all principal and accessory buildings shall be setback not less than 30 m (98.4 ft.) from:
  - (i) a public roadway, where that roadway forms or abuts the boundary of this district;



(ii) the statutory roadway lying between Sections 23 and 24 in Township 4, Range 29, West of the 4th Meridian; and

(c) Except for fences and signs, and except as provided in 4.1(a) and (b) above, all development including parking areas, and the storage or display of goods, equipment, materials or livestock shall be setback not less than 15 m (49.2 ft.) from the right-of-way of the roads identified in 4.1(a) and (b) above.

5. ENVIRONMENTAL SETBACKS AND SEPARATION DISTANCES

See Sections 35, 44 and 45.

6. MAXIMUM LOT COVERAGE

The maximum percentage of a lot that may be covered by principal and accessory buildings shall be as required by the Development Authority.

7. BUILDING HEIGHT

7.1 Principal and Accessory Buildings

The maximum height of all principal and accessory buildings shall be as required by the Development Authority.

7.2 Fences

Fences and gates shall not be more than 2.3 m (7.5 ft.) in height nor less than 1.8 m (5.9 ft.) in height from grade unless otherwise required by the Development Authority.

8. LANDSCAPING, SCREENING AND LOCATION OF STORAGE

8.1 General

See Section 46, Landscaping.

8.2 Landscaping Adjoining Major Roadways

A landscaped strip not less than 15 m (49.2 ft.) shall be provided adjacent to any of the roadways identified in 4.1 above.

8.3 Front Yard Landscaping

Where a lot or parcel abuts a public roadway other than a roadway referred to in 8.2 above, the Development Authority may require that a landscaped strip not less than 3.6 m (11.8 ft.) shall be provided adjacent to that public roadway.

8.4 Outdoor Storage and Display

The outdoor display of goods and materials or equipment solely for advertisement purposes may be allowed by the MPC, but unless otherwise required by the MPC, goods, materials and equipment:

- (a) shall not be stored in a front yard; and
- (b) shall be screened from public view.



9. REFUSE SCREENING AND STORAGE

9.1 Refuse and garbage shall be kept in suitably-sized containers until such time as collection or disposal is possible.

9.2 Refuse and refuse containers shall be effectively screened.

10. OFF-STREET PARKING AND LOADING REQUIREMENTS

See Section 56, Off-Street Parking and Loading Requirements.

11. ACCESS

See Section 34, Access to Public Roadways.



**Intentionally Left Blank**



## MULTI-LOT HEAVY RURAL INDUSTRIAL – MHRI

### 1. INTENT

The intent of the Multi-Lot Heavy Rural Industrial (MHRI) district is to facilitate industrial development which takes advantage of the site and the facilities available in this district.

### 2. USES

#### 2.1 Permitted Uses

Accessory structure (see Section 37 and Section 15.1(l))  
Extensive agriculture, excluding farm buildings and structures (see Section 15.1(b))  
Outdoor storage  
Solar energy system, household (see Section 15.1(r))

#### 2.2 Discretionary Uses

Accessory buildings (see Section 36)  
Accessory use  
Animal care major and minor  
Bulk fuel station  
Cannabis Production Facility (see Section 61)  
Construction / Field / Work Camp (see Section 15.1(e); 26)  
Farm supplies and service  
Hazardous industry (see Section 52)  
Intensive horticultural operation  
Industrial / Manufacturing  
MET Tower  
Moved-in accessory building (see Section 54.6 - 54.9)  
Natural resource extractive use (see Section 53)  
Public utility  
Salvage and waste facility  
Shipping containers (see Section 58)  
Sign (see Section 55)  
Solar energy system, household - greater than 150 kW (see Section 59)  
Topsoil stripping  
Wind Energy Conversion System - Category 1 and 2 (see Section 57)

#### 2.3 Prohibited Uses

Dwelling units, including country residence, primary farm residence, and secondary farm residence

### 3. MINIMUM LOT SIZE

3.1 The minimum lot size and dimensions for public utilities shall be at the discretion of the MPC, but the minimum lot size and dimensions for all other uses shall be as follows:

- (a) minimum length: 60 m (197 ft.)
- (b) minimum width: 40 m (131 ft.)
- (c) minimum area: 2 ha (4.9 acres)



- 3.2 The MPC may reduce the minimum area specified in 3.1(c) above, to not less than 0.4 ha (1 acre) where the MPC is satisfied that the minimum setback requirements of this bylaw can be met.

4. MINIMUM SETBACK REQUIREMENTS

All other property lines: 7.5 m (24.6 ft.)

5. ENVIRONMENTAL SETBACKS AND SEPARATION DISTANCES

See Sections 35, 44 and 45.

6. MAXIMUM LOT COVERAGE

The maximum percentage of a lot that may be covered by principal and accessory buildings shall be as required by the Development Authority.

7. BUILDING HEIGHT

7.1 Principal and Accessory Buildings

The maximum height of all principal and accessory buildings shall be as required by the Development Authority.

7.2 Fences

Fences and gates shall not be more than 2.3 m (7.5 ft.) in height nor less than 1.8 m (5.9 ft.) in height from grade.

8. LANDSCAPING, SCREENING AND LOCATION OF STORAGE

8.1 General

See Section 46, Landscaping.

8.2 Landscaping Adjoining Major Roadways

A landscaped strip not less than 15 m (49.2 ft.) shall be provided adjacent to any public roadways.

8.3 Front Yard Landscaping

Where a lot or parcel abuts a public roadway other than a roadway referred to in 8.2 above, the Development Authority may require that a landscaped strip not less than 3.6 m (11.8 ft.) shall be provided adjacent to that public roadway.

8.4 Outdoor Storage and Display

The outdoor display of goods and materials or equipment solely for advertisement purposes may be allowed by the MPC, but unless otherwise required by the MPC, goods, materials and equipment:

- (a) shall not be stored in a front yard; and
- (b) shall be screened from public view.



9. REFUSE SCREENING AND STORAGE

9.1 Refuse and garbage shall be kept in suitably-sized containers until such time as collection or disposal is possible.

9.2 Refuse and refuse containers shall be effectively screened.

10. OFF-STREET PARKING AND LOADING REQUIREMENTS

See Section 56, Off-Street Parking and Loading Requirements.

11. ACCESS

See Section 34, Access to Public Roadways.



**Intentionally Left Blank**





## PARKS AND OPEN SPACE – POS

### 1. INTENT

The intent of the Parks and Open Space - POS district is to:

- (a) identify where practical, and facilitate the development of public parks and recreation areas; and
- (b) identify where practical, lands dedicated as environmental and municipal and/or school reserve under the Act, and lands dedicated as community reserve under the previous Act; and
- (c) provide a means whereby buffer strips and similar open spaces may be readily identified.

### 2. USES

#### 2.1 Reserve Land

Notwithstanding the permitted and discretionary uses listed below, lands dedicated as environmental or municipal and/or school reserve pursuant to the Act, or community reserve pursuant to the previous Act, shall be used and administered in accordance with the Act.

#### 2.2 Permitted Uses

Public park or recreation

Solar energy system, household (see Section 15.1(r))

#### 2.3 Discretionary Uses

Accessory buildings (see Section 36)

Accessory structures (see Section 37 and Section 15.1(l))

Accessory use

Golf course

Moved-in accessory building (see Section 54.6 - 54.9)

Public utility

Sign (see Section 55)

Solar energy system, household - greater than 150 kW (see Section 59)

### 3. MINIMUM LOT SIZE

Minimum lot size shall be as required by the MPC.

### 4. MINIMUM SETBACK REQUIREMENTS

Front yard setback: At the discretion of the Development Authority

Side yard setback: At the discretion of the Development Authority

Rear yard setback: At the discretion of the Development Authority

### 5. ENVIRONMENTAL SETBACKS AND SEPARATION DISTANCES

See Sections 35, 44 and 45.

### 6. MAXIMUM BUILDING HEIGHT

Accessory buildings: 7.5 m (24.6 ft.)



7. REFUSE SCREENING AND STORAGE

7.1 Refuse and garbage shall be kept in suitably-sized containers until such time as collection or disposal is possible.

7.2 Refuse and refuse containers shall be effectively screened and the Development Authority may require:

- (a) that refuse container enclosures to screen refuse and refuse containers are provided for each principal use; and
- (b) those refuse container enclosures are located and designed to the satisfaction of the Development Authority.

8. OFF-STREET PARKING AND LOADING REQUIREMENTS

See Section 56, Off-Street Parking and Loading Requirements.



## RURAL HIGHWAY COMMERCIAL – RC

### 1. INTENT

The intent of the Rural Highway Commercial - RC district is to provide areas where highway commercial uses may be accommodated in the rural areas in accordance with the Municipal Development Plan.

### 2. USES

#### 2.1 Permitted Uses

Accessory buildings (see Section 36)  
Accessory structures (see Section 37 and Section 15.1(l))  
Accessory use  
Drive-in restaurant  
Hotel / Motel  
Restaurant  
Service station  
Solar energy system, household (see Section 15.1(r))  
Truck stop

#### 2.2 Discretionary Uses

Animal care service major and minor  
Campground (see Sections 48.11 - 48.15)  
Dwelling unit or sleeping unit as an accessory or secondary use to a permitted use  
or a discretionary use  
Entertainment establishment  
Moved-in accessory building (see Section 54.6 - 54.9)  
Public utility  
Retail store as a secondary use to a permitted or a discretionary use  
Shipping containers (see Section 58)  
Sign (see Section 55)  
Solar energy system, household - greater than 150 kW (see Section 59)  
Topsoil stripping

#### 2.3 Prohibited Uses

Agricultural industrial machinery sales, rental and service  
Vehicle sales and rental

### 3. USE RESTRICTIONS AND DEVELOPMENT REQUIREMENTS

Dwelling units or sleeping units may be approved as an accessory or secondary use to a permitted or discretionary use provided that:

- (a) the dwelling or sleeping units are wholly contained within the principal commercial building;
- (b) the dwelling or sleeping units, unless otherwise required by the MPC, are wholly contained in the second or upper storey or rear of the building; and
- (a) the main floor commercial frontage is utilized for commercial use.



#### 4. MINIMUM LOT SIZE

Subject to the minimum setback requirements in Section 5 of this district, the following minimum lot sizes apply:

Use	Width		Length		Area	
	m	ft.	m	ft.	m <sup>2</sup>	ft <sup>2</sup>
Service stations	61	200	45	148	2745	29,548
Truck stops	135	443	50	164	6750	72,659
Other uses	as required by the Development Authority					

#### 5. MINIMUM SETBACK REQUIREMENTS

Front yard setback: 30 m (98.4 ft.) (setback from public access or internal municipal roads that service multi-lot plans of subdivision)

Side yard setback: 15 m (49.2 ft.)

Rear yard setback: 15 m (49.2 ft.)

Provincial highways: Minimum distance as set by Alberta Transportation and may be increased by MPC where warranted

Railways

(application: dwelling or sleeping units): 40 m (131 ft.) or less if mitigated by sound attenuation and not considered an unsafe location

**Note:** Setbacks can be varied by the MPC if they meet the generally accepted rules of variances as outlined in Section 18.20.

#### 6. ENVIRONMENTAL SETBACKS AND SEPARATION DISTANCES

See Sections 35, 44 and 45.

#### 7. LANDSCAPING, SCREENING AND LOCATION OF STORAGE

The outdoor display of goods, materials or equipment solely for advertisement purposes may be allowed by the MPC, but unless otherwise required by the MPC, foods, material and equipment:

- (a) shall not be stored in a front yard; and
- (b) shall be screened from public view, to the satisfaction of the MPC.

#### 8. REFUSE SCREENING AND STORAGE

Unless otherwise required by the MPC or the Development Officer:

- (a) refuse or garbage shall be kept in a suitably-sized container or enclosure;
- (b) refuse and refuse containers shall be effectively screened; and
- (c) refuse and refuse containers shall be located in a rear yard.

#### 9. OFF-STREET PARKING AND LOADING REQUIREMENTS

See Section 56, Off-Street Parking and Loading Requirements.



## RURAL RECREATION 1 – RR-1

### 1. INTENT

The intent of the Rural Recreation 1 - RR-1 district is to facilitate the development of commercial / private recreation uses at selective locations within the municipal district. Land contained within this district shall be developed in a sensitive fashion to limit or avoid compromising the municipality's natural attributes, natural aesthetics, and important scenic vistas.

### 2. USES

#### 2.1 Permitted Uses

Accessory buildings (see Section 36)  
Accessory structures (see Section 37 and Section 15.1(l))  
Accessory use  
Campground (see Sections 48.11 - 48.15)  
Solar energy system, household (see Section 15.1(r))

#### 2.2 Discretionary Uses

Bed and breakfast facility (see Section 47.13 - 47.16)  
Commercial / Private recreation  
Country inn (see Section 48.4 - 48.10)  
Dwelling or sleeping unit as an accessory use  
Modular home as an accessory use  
Moved-in accessory building (see Section 54.6 - 54.9)  
Recreation facility as an accessory use  
Recreational Vehicle / Holiday Trailer Park Restaurant as an accessory use  
Retail store as an accessory use  
Sign (see Section 55)  
Single-detached residence as an accessory use  
Solar energy system, household - greater than 150 kW (see Section 59)

### 3. MINIMUM LOT SIZE

Minimum lot dimensions shall be to the satisfaction of the MPC.

### 4. MINIMUM SETBACK REQUIREMENTS – All Buildings

Setbacks from public roadways:	30 m (98.4 ft.)
All other property lines:	7.5 m (24.6 ft.)
Municipal roads:	50 m (164 ft.) (if applicable)
Provincial highways:	Minimum distance as set by Alberta Transportation and may be increased by MPC where warranted
Railways	
(application: dwelling or sleeping units):	40 m (131 ft.) or less if mitigated by sound attenuation and not considered an unsafe location
Multi-lot Heavy Rural Industrial District	
(application: dwelling or sleeping units):	300 m (984 ft.)

**Note:** Setbacks can be varied by the MPC if they meet the generally accepted rules of variances as outlined in Section 18.20.



5. ENVIRONMENTAL SETBACKS AND SEPARATION DISTANCES

See Sections 35, 44 and 45.

6. MAXIMUM BUILDING HEIGHT

8.5 m (27.9 ft.)

7. ARCHITECTURAL CONTROL

The Development Authority may require that the exterior of any building, development, or structure, including accessory buildings and structures shall be finished in unobtrusive natural earth-tone colours.

8. REFUSE SCREENING AND STORAGE

8.1 Refuse and garbage shall be kept in suitably-sized containers and it shall be effectively screened until such time as collection or disposal is possible.

8.2 As a condition of approval, the refuse containers may be required to be bear-proof.

9. SPECIAL PROVISIONS

The commercial private recreation use located on Parcel "A", SW $\frac{1}{4}$ -36-7-1-W5M commonly known as the Canadian Wilderness Recreation (CWR) Boat Club Society may be allowed to undertake the year-round storage of recreational vehicles (RVs) and related vehicles (i.e. boats) on individual sites.

10. OFF-STREET PARKING AND LOADING REQUIREMENTS

See Section 56, Off-Street Parking and Loading Requirements.



## RURAL RECREATION 2 – RR-2

### 1. INTENT

The intent of the Rural Recreation 2 - RR-2 district is to facilitate the development of single-detached residence or similar fixed roofed structures providing for recreational or seasonal accommodation on leased lands.

### 2. USES

#### 2.1 Permitted Uses

Accessory structures (see Section 37 and Section 15.1(l))  
Modular home  
Single-detached residence  
Solar energy system, household (see Section 15.1(r))

#### 2.2 Discretionary Uses

Accessory buildings (see Section 36)  
Accessory use  
Campground (see Sections 48.11 - 48.15)  
Commercial / Private recreation  
Home occupation (see Section 47)  
Manufactured home, singlewide and doublewide (see Section 54)  
Moved-in accessory building (see Section 54.6 - 54.9)  
Moved-in residential building (see Section 54.6 - 54.9)  
Public utility  
Recreation facility  
Recreational Vehicle / Holiday Trailer Park Retail store  
Sign (see Section 55)  
Solar energy system, household - greater than 150 kW (see Section 59)

### 3. USE RESTRICTIONS AND DEVELOPMENT REQUIREMENTS – General

3.1 Residential development, including replacement dwellings or manufactured homes, shall not be allowed unless:

- (a) the Development Authority is satisfied that satisfactory arrangements have been made for sewage disposal and water supply; and
- (b) a near surface water table test and a percolation test are provided to the satisfaction of the Development Authority; and
- (c) a detailed site plan is submitted providing: lot size, number of lots, configuration of the lots, road system, the provision of water supply, treatment of sewer; and
- (d) any other information the Development Authority considers appropriate.

3.2 Minimum site size – as required by the Development Authority.

### 4. USE RESTRICTIONS AND DEVELOPMENT REQUIREMENTS – Lee Lake

4.1 Maximum Dwelling Units: 55 within this area



#### 4.2 Setback Requirements

Setback from private roadway, other than a driveway:	16 m (52.5 ft.) from the centerline of the roadway
Setback from side site boundary:	2.4 m (7.9 ft.)
Setback from the property boundary:	As required by the Development Authority
Setback from public roadway:	50 m (164 ft.)

#### 4.3 Maximum Building Height

Residences or dwellings:	8.5 m (27.9 ft.)
Accessory buildings:	4.6 m (15.1 ft.)
Other buildings:	As required by the Development Authority
Fences and gates:	Shall generally be discouraged

### 5. USE RESTRICTIONS AND DEVELOPMENT REQUIREMENTS – Castle View Ridge

#### 5.1 Permitted Uses

All those permitted uses listed in 2.1 of this district  
Basements

#### 5.2 Discretionary Uses

Recreation Vehicle/Holiday Trailer on Lots 1-9, Block 4, Plan 0815791 inclusive (see Figure 7)

#### 5.3 Prohibited Uses

Accessory buildings except attached garages are not allowed in the Castle View Ridge.

#### 5.4 Maximum Dwelling Units

To a maximum of 77 units within this area.

#### 5.5 Setback Requirements

Setback from front site boundary:	6.5 m (21.3 ft.)
Setback from side site boundary:	1.5 m (4.9 ft.)
Setback from rear site boundary:	6.5 m (21.3 ft.)

#### 5.6 Maximum Building Height:

Maximum building height is 6.42 m (21.0 ft.) measured from the average grade of the lot.

#### 5.7 Building Size and Coverage

Minimum building size:	60 m <sup>2</sup> (642 ft <sup>2</sup> )
Total maximum area for all buildings, driveways, decks and associated structures:	33% of total lot area

#### 5.8 Fences and Gates

Front yard:	fences in the front yard are prohibited
Rear yard:	maximum 1.8 m (5.9 ft.) in height





6. USE RESTRICTIONS AND DEVELOPMENT REQUIREMENTS – Beauvais Lake

6.1 Permitted Uses

All those listed in 2.1 of this district.

6.2 Discretionary Uses

Docks (require license of occupation from Alberta Environment and be approved by the Conservation Officer)

Fences (must be approved by the Conservation Officer)

Outdoor fire pits (must be approved by the Conservation Officer)

6.3 Prohibited Uses

Manufactured home and any similar moveable dwelling unit proposed as principal dwelling

6.4 Lot Coverage

Total maximum area for all buildings: 145 m<sup>2</sup> (1561 ft<sup>2</sup>)

Maximum cottage building area: 93 m<sup>2</sup> (1000 ft<sup>2</sup>)

Minimum cottage building area: 37 m<sup>2</sup> (400 ft<sup>2</sup>)

6.5 Setback Requirements

Setback from front lease boundary: 5 m (16.4 ft.) excluding uncovered decks which may be built to the lease boundary

Setbacks from rear lease boundary: 9 m (29.5 ft.) for all buildings except where an access easement abuts the rear boundary allowing all accessory structures to be built 3 m (9.8 ft.) from the rear lease boundary

Setbacks from side lease boundary: minimum 3 m (9.8 ft.) on one side and 2 m (6.6 ft.) on the opposite side

6.6 Maximum Building Height

Principal building: 6.1 m (20 ft.) lakeside - measured on north elevation (roadside) from existing grade to roof peak

4.9 m (16 ft.) upper half of lot - measured on north elevation (roadside) from existing grade to roof peak

7. REFUSE SCREENING AND STORAGE

Refuse and garbage shall be kept in suitably-sized containers and it shall be effectively screened until such time as collection or disposal is possible.



**Intentionally Left Blank**



## URBAN FRINGE – UF

### 1. INTENT

The intent of the Urban Fringe - UF district is to:

- (a) continue extensive agricultural use of lands surrounding urban municipalities and designated hamlets until the lands are needed for urban expansion; and
- (b) discourage the development and the fragmentation of land which may compromise the logical, orderly and economic expansion of urban boundaries; and
- (c) discourage uses and development which would conflict with those in the adjoining urban community; and
- (d) provide coordinated and mutually satisfactory management of land uses in consultation with the adjoining urban municipality;
- (e) implement the Intermunicipal Development Plan surrounding the Town of Pincher Creek.

### 2. USES

#### 2.1 Permitted Uses

Accessory buildings (see Section 36)  
Accessory structures (see Section 37 and Section 15.1(l))  
Accessory use  
Extensive agriculture (see Section 15.1(b))  
Farm building and structures (see Section 15.1(a))  
Manufactured homes, singlewide and doublewide (see Section 54)  
Single-detached residence  
Solar energy system, household (see Section 15.1(r))

#### 2.2 Discretionary Uses

Animal care major and minor  
Bed and breakfast facility (see Sections 47.13 - 47.16)  
Cemetery  
Existing commercial / Private recreation  
Outdoor storage  
Garden suite (see Section 49)  
Home occupation (see Section 47)  
Intensive horticultural operation  
Moved-in accessory building (see Section 54.6 - 54.9)  
Moved-in residential building (see Section 54.6 - 54.9)  
Public and institutional uses  
Public park or recreation  
Public utility  
Secondary suite  
Shipping containers (see Section 58)  
Sign (see Section 51)  
Solar energy system, household - greater than 150 kW (see Section 59)  
Topsoil stripping  
Wastewater treatment plant  
Wind Energy Conversion System - Category 1 (see Section 57)



## 2.3 Prohibited Uses

Grouped country residential

### 3. MANDATORY REFERRAL – Adjoining Urban Municipality

Except where a development permit is not required or a permitted use, the Development Officer or the MPC shall:

- (a) refer all development applications in this district to the adjoining urban municipality;
- (b) in the case of an application made in the Town of Pincher Creek Urban Fringe, the application may also be forwarded to the Intermunicipal Development Plan Committee for comment.

### 4. MINIMUM SETBACK REQUIREMENTS

Front yard setback

(frontage on public roadway): 30 m (98.4 ft.)

Side yard setback: 7.5 m (24.6 ft.)

Rear yard setback: 7.5 m (24.6 ft.)

Provincial highways: Minimum distance as set by Alberta Transportation and may be increased by MPC where warranted

Railways

(application: dwelling or sleeping units): 40 m (131 ft.) or less if mitigated by sound attenuation and not considered an unsafe location

**See Section 57 for setbacks pertaining to WECS.**

**Note:** Setbacks can be varied by the MPC if they meet the generally accepted rules of variances as outlined in Section 18.20.

### 5. ENVIRONMENTAL SETBACKS AND SEPARATION DISTANCES

See Sections 35, 44 and 45.

### 6. MINIMUM LOT SIZE

All residences: 1.2 ha (3 acres)

Other uses: 1.2 ha (3 acres)

### 7. MAXIMUM BUILDING HEIGHT

The Development Authority may limit the height of a principal building, accessory building or accessory structure where the Development Authority considers it reasonable and appropriate.

### 8. OFF-STREET PARKING AND LOADING REQUIREMENTS

See Section 56, Off-Street Parking and Loading Requirements.



## WIND FARM INDUSTRIAL – WFI

### 1. INTENT

The intent of the Wind Farm Industrial - WFI district is to ensure that agricultural land will facilitate agricultural pursuits while allowing flexibility to accommodate wind farm development in accordance with the Municipal Development Plan.

### 2. USES

#### 2.1 Permitted Uses

Accessory buildings (see Section 36)  
Accessory structures (see Section 37 and Section 15.1(l))  
Accessory use  
Extensive agriculture (see Section 15.1(b))  
Farm buildings and structures (see Section 15.1(a))  
Home occupation (see Section 47)  
Public utility  
Single-detached residence  
Solar energy system, household (see Section 15.1(r))  
Wind Energy Conversion System - Category 1 (see Section 57)

#### 2.2 Discretionary Uses

Intensive horticultural operation  
Moved-in accessory building (see Section 54.6 - 54.9)  
Moved-in residential building (see Section 54.6 - 54.9)  
MET Tower  
Natural resource extractive use (see Section 53)  
Outdoor storage  
Secondary farm residence  
Shipping containers (see Section 58)  
Sign (see Section 55)  
Solar energy system, commercial/industrial (see Section 59)  
Solar energy system, household greater than 150 kW (see Section 59)  
Wind Energy Conversion System – Category 2 and 3 (see Section 57)

### 3. MINIMUM SETBACK REQUIREMENTS

Setbacks from public roadways:	30 m (98.4 ft.)
All other property lines:	7.5 m (24.6 ft.)
Provincial highways:	Minimum distance as set by Alberta Transportation and may be increased by MPC where warranted
Railways	
(application: dwelling or sleeping units):	40 m (131 ft.) or less if mitigated by sound attenuation and not considered an unsafe location

**Note:** Setbacks can be varied by the MPC if they meet the generally accepted rules of variances as outlined in Section 18.20.

**See Section 57 for setbacks pertaining to WECS.**



4. ENVIRONMENTAL SETBACKS AND SEPARATION DISTANCES

See Sections 35, 44 and 45.

5. OFF-STREET PARKING AND LOADING REQUIREMENTS

See Section 56, Off-Street Parking and Loading Requirements.


6. WIND ENERGY CONVERSION SYSTEMS (WECS) DENSITY

See section 57, Wind Energy Conversion Systems (WECS). Multiple wind turbines allowed per titled parcel within this district.

7. LANDSCAPING

See Section 46.






APPENDIX A  
**MAPS**

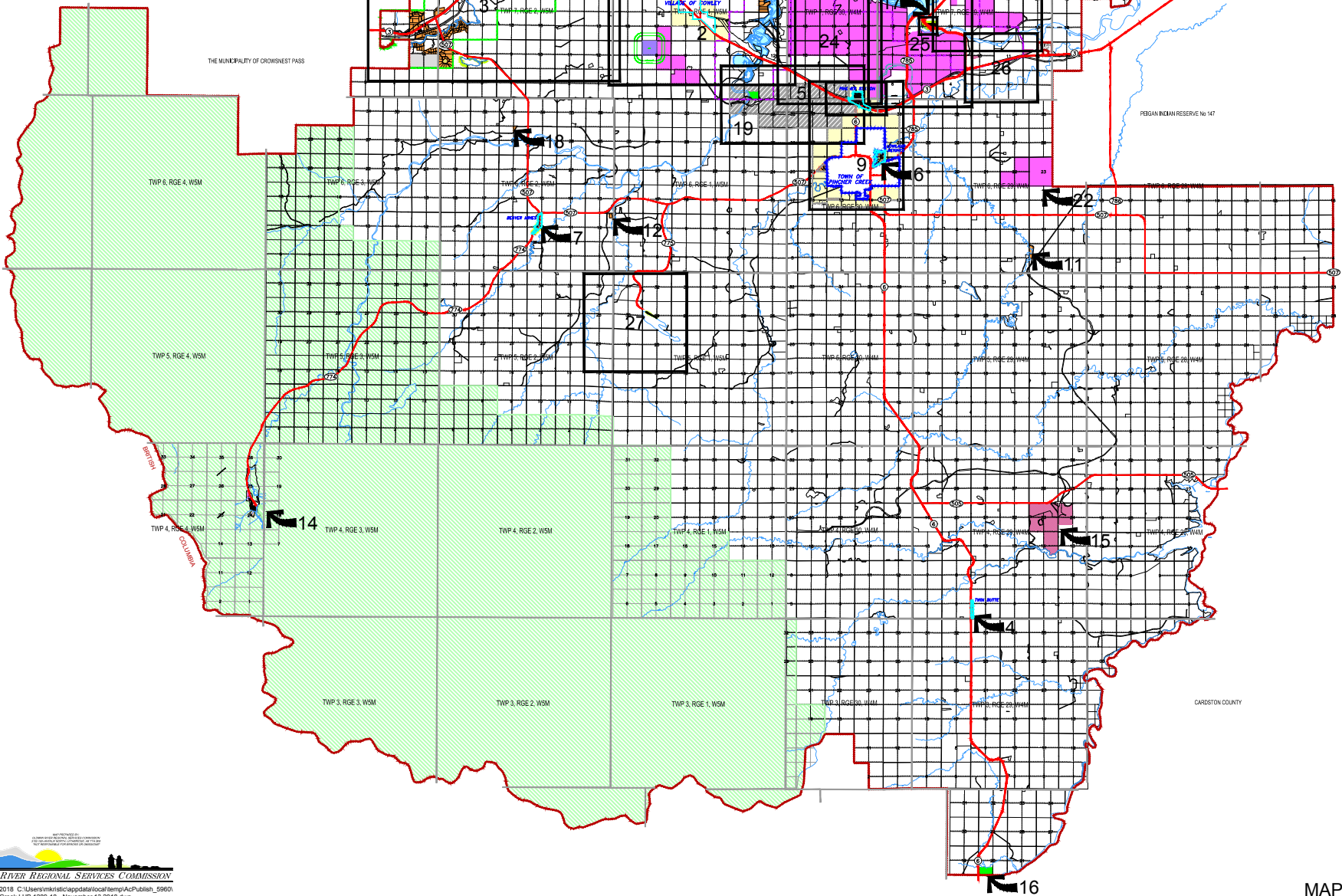
---

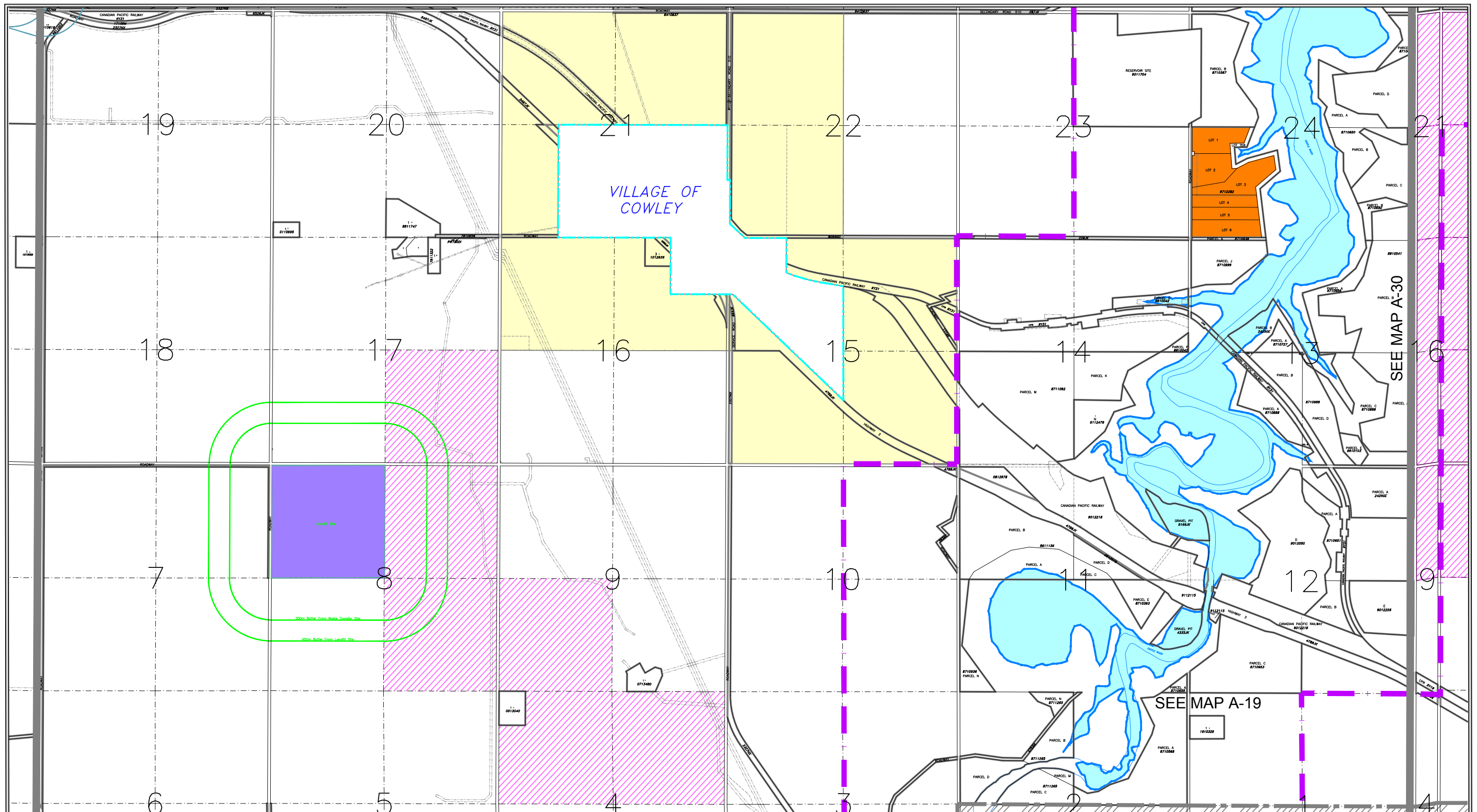






- 10 Individual Map Numbers
- Agriculture 'A'
  - Airport Vicinity Protection 'AVP'
  - Castle Carbondale Resources 'CCR'
  - Castle Mountain Resort Medium Density Residential 'CMMDR'
  - Castle Mountain Resort Public Utility 'CMPU'
  - Castle Mountain Resort Residential 1 'CMR-1'
  - Castle Mountain Resort Residential 2 'CMR-2'
  - Castle Mountain Resort Seasonal Residential 'CMSR'
  - Castle Mountain Resort Ski Resort 1 'CMSR-1'
  - Castle Mountain Resort Ski Resort Core 'CMSRC'
  - Direct Control 'DC'
  - Grouped Country Residential 'GCR'
  - Hamlet Single-Detached Residential 1 'HR-1'
  - Hamlet Residential 'HR-2'
  - Hamlet Manufactured Home Park 'HR-3'
  - Hamlet Commercial 'HC'
  - Hamlet General Industrial and Warehousing 'HGIW'
  - Hamlet Highway Commercial 'HHC'
  - Hamlet Public and Institutional 'HPI'
  - Hamlet Transitional/Agricultural 'HTA'
  - Landfill Industrial 'LI'
  - Multi-Lot Heavy Rural Industrial 'MHRI'
  - Parks and Open Space 'POS'
  - Rural Highway Commercial 'RC'
  - Rural Recreation 1 'RR-1'
  - Rural Recreation 2 'RR-2'
  - Urban Fringe 'UF'
  - Urban Fringe Boundary
  - Wind Farm Industrial 'WFI'
  - Burns Lundbreck Corridor ASP Boundary





M.D OF PINCHER CREEK No. 9  
LAND USE DISTRICT MAP  
Bylaw No. 1289-18, November 13, 2018

VILLAGE OF COWLEY FRINGE AREA & VICINITY

Agriculture  
 Urban Fringe  
 Landfill Industrial  
 Village Boundary

'A'  
 'UF'  
 'LI'

Grouped Country Residential  
 Wind Farm Industrial  
 Oldman Dam ASP Boundary


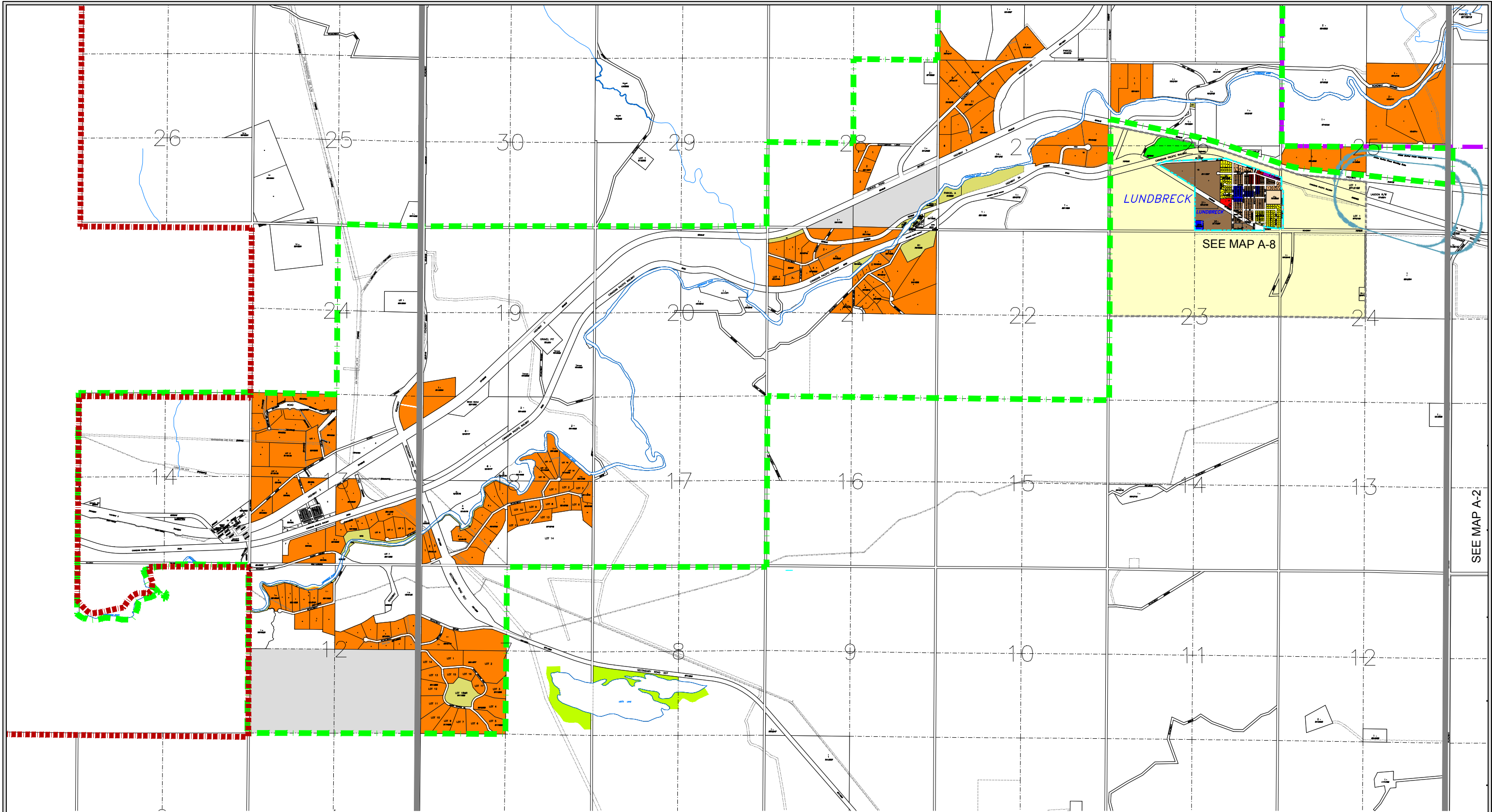
'GCR'  
 'WFI'

MAP A-2



December 04, 2018 N:\Pincher-Creek-MD\Pincher-Creek-MD LUD & Land Use Redesignations  
 MD of Pincher Creek LUB 1289-18 - November 13 2018.dwg





M.D OF PINCHER CREEK No. 9  
LAND USE DISTRICT MAP  
Bylaw No. 1289-18, November 13, 2018

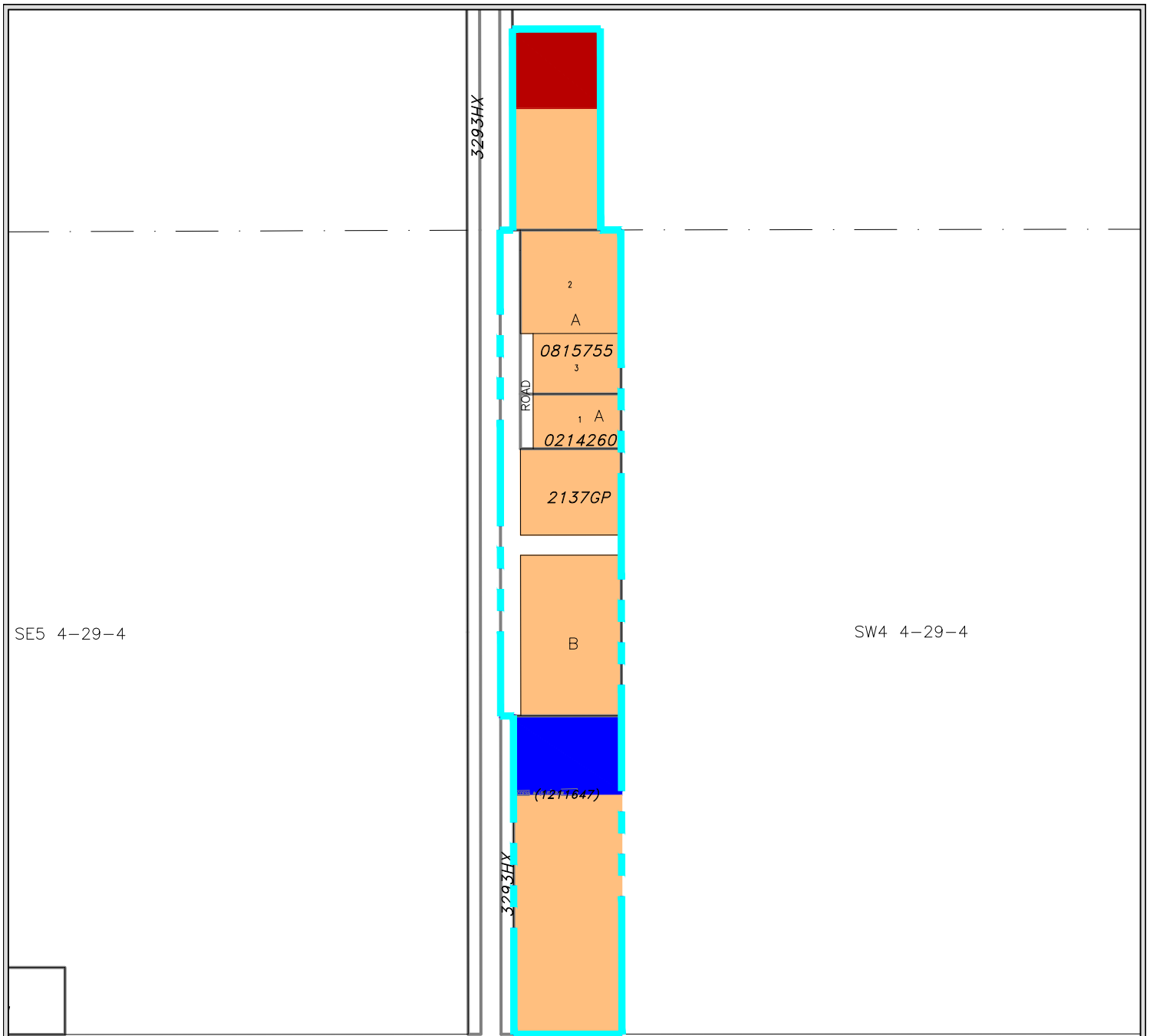
BURMIS LUNDBRECK CORRIDOR

--- Burmis Lundbreck Corridor ASP Boundary  
--- Hamlet Boundary

Agricultural  
 Direct Control  
 Parks And Open Space  
 Rural Recreation 1  
 Rural Recreation 2  
 Grouped Country Residential






'A'  
 'DC'  
 'POS'  
 'RR-1'  
 'RR-2'  
 'GCR'

MAP A-3



M.D OF PINCHER CREEK No. 9  
LAND USE DISTRICT MAP  
Bylaw No. 1289-18, November 13, 2018

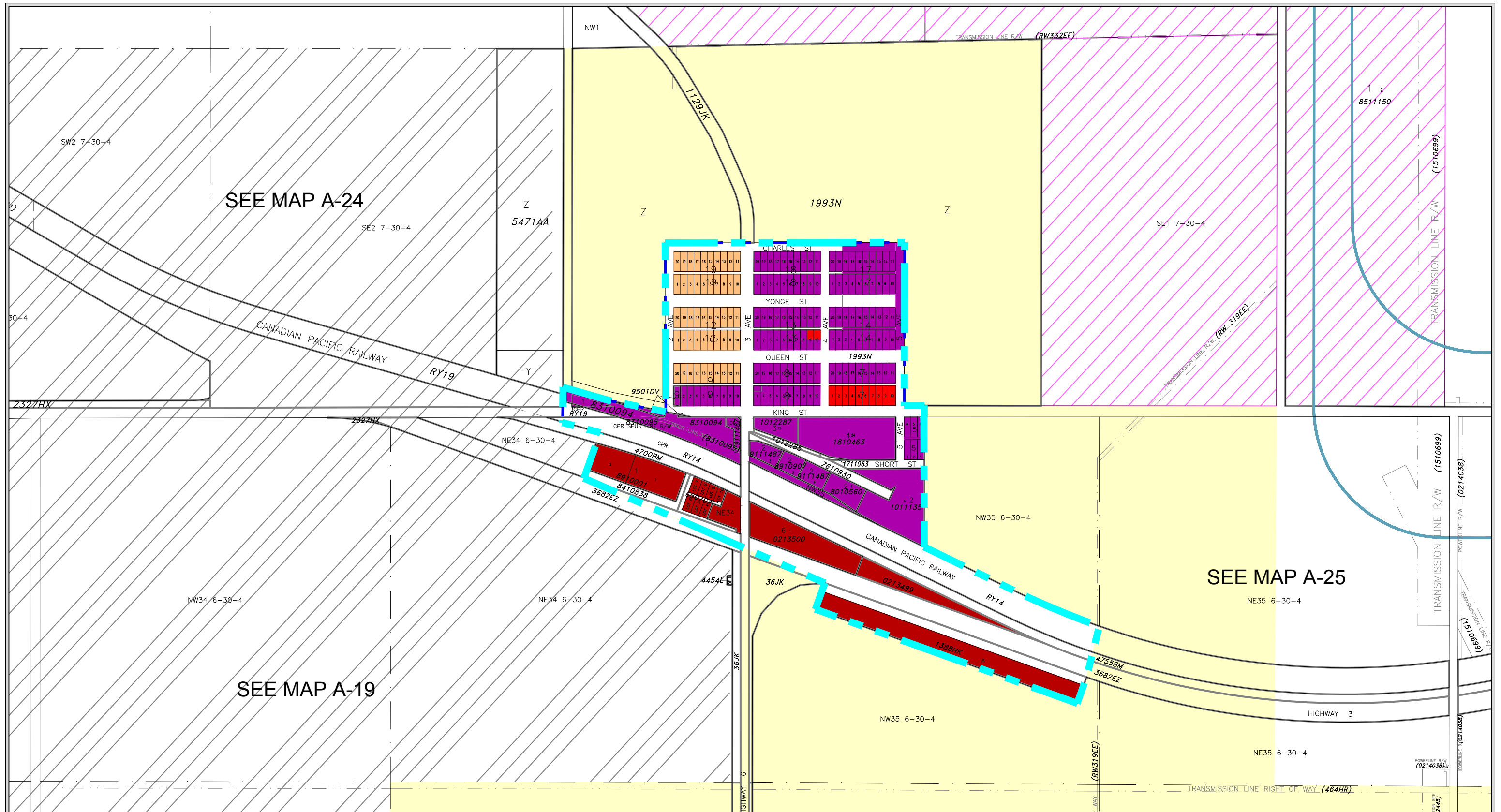
HAMLET OF TWIN BUTTE

- |   |                                 |        |
|---|---------------------------------|--------|
|  | Agriculture                     | 'A'    |
|  | Hamlet Highway Commercial       | 'HHC'  |
|  | Hamlet Residential 2            | 'HR-2' |
|  | Hamlet Public And Institutional | 'HPI'  |
|  | Hamlet Boundary                 |        |

MAP A-4



December 04, 2018 C:\Users\mkristic\appdata\local\temp\AcPublish\_5960\  
MD of Pincher Creek LUB 1289-18 - November 13 2018.dwg



M.D OF PINCHER CREEK No. 9  
LAND USE DISTRICT MAP  
Bylaw No. 1289-18, November 13, 2018

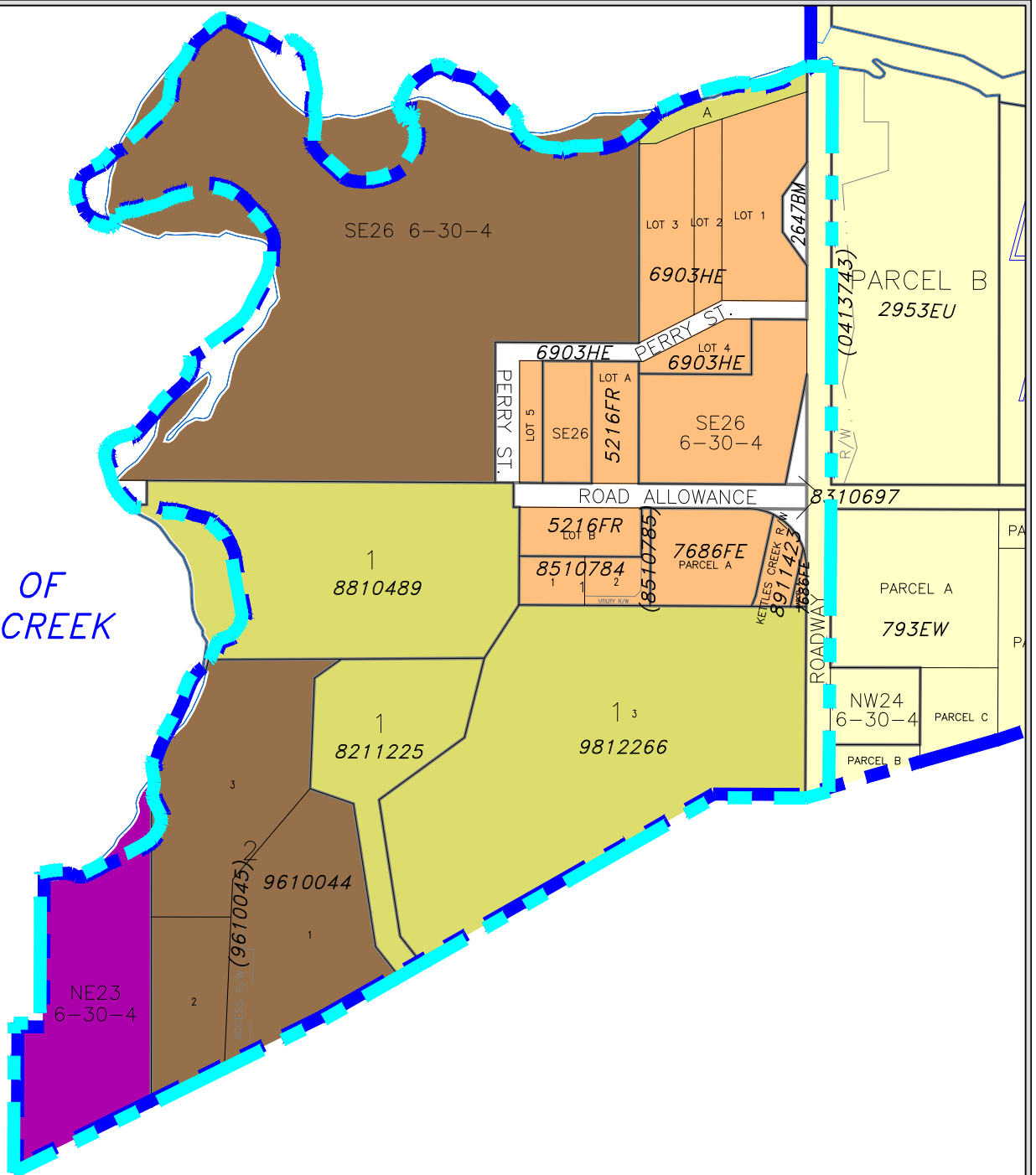
HAMLET OF PINCHER STATION

- Agriculture
- Urban Fringe
- Hamlet Commercial
- Hamlet Highway Commercial
- Hamlet General Industrial And Warehousing
- Hamlet Residential 2
- Airport Vicinity Protection
- Hamlet Boundary

'A'  
'UF'  
'HC'  
'HHC'  
'HGIW'  
'HR-2'  
'AVP'

MAP A-5

# TOWN OF PINCHER CREEK



M.D. OF PINCHER CREEK No. 9  
LAND USE DISTRICT MAP  
Bylaw No. 1289-18, November 13, 2018

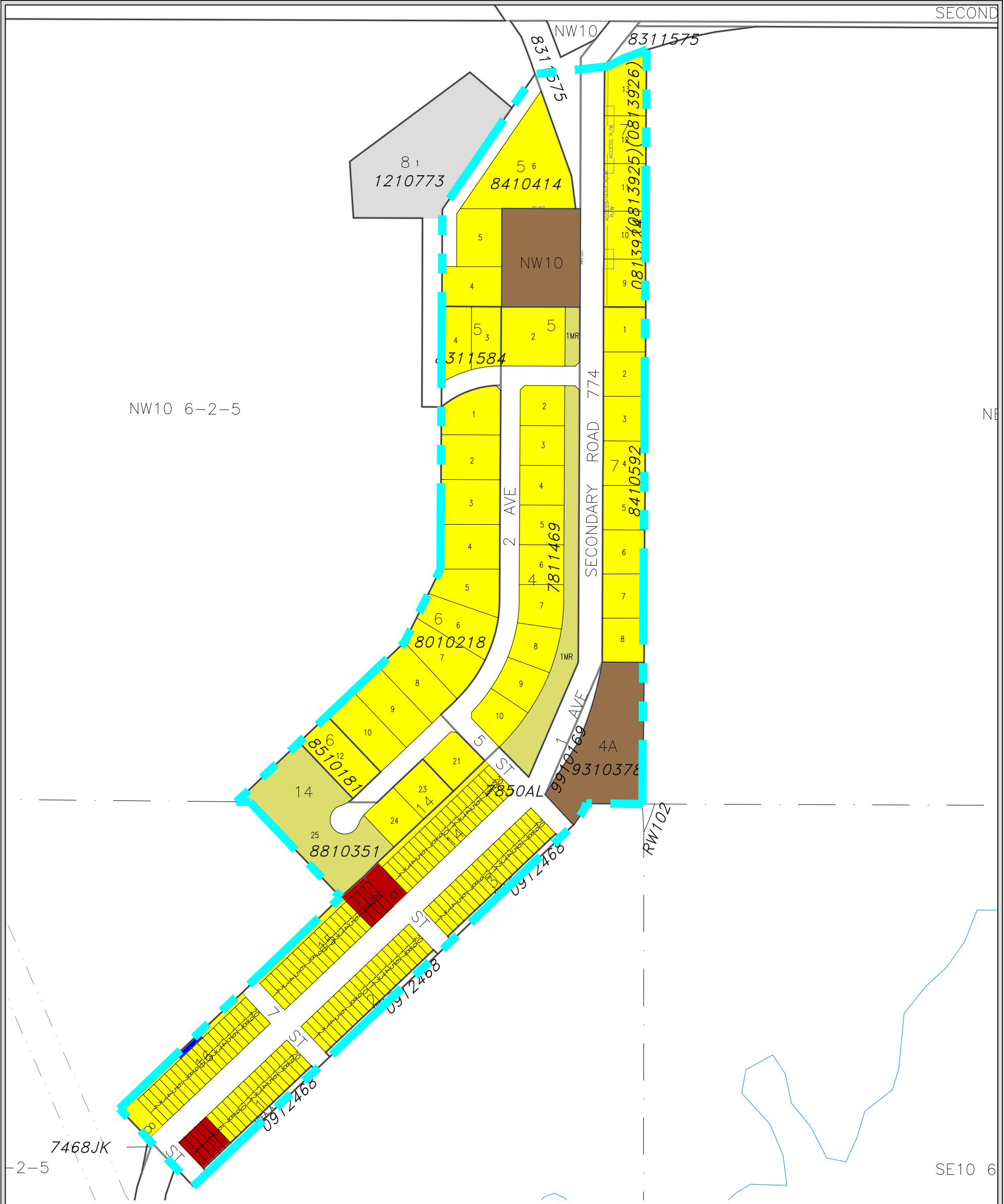
## HAMLET OF LOWLAND HEIGHTS

- Urban Fringe
- Parks And Open Space
- Hamlet General Industrial And Warehousing
- Hamlet Residential 2
- Hamlet Transitional / Agricultural
- Hamlet Boundary
- Town Of Pincher Creek Boundary

'UF'  
'POS'  
'HGIW'  
'HR-2'  
'HTA'

MAP A-6





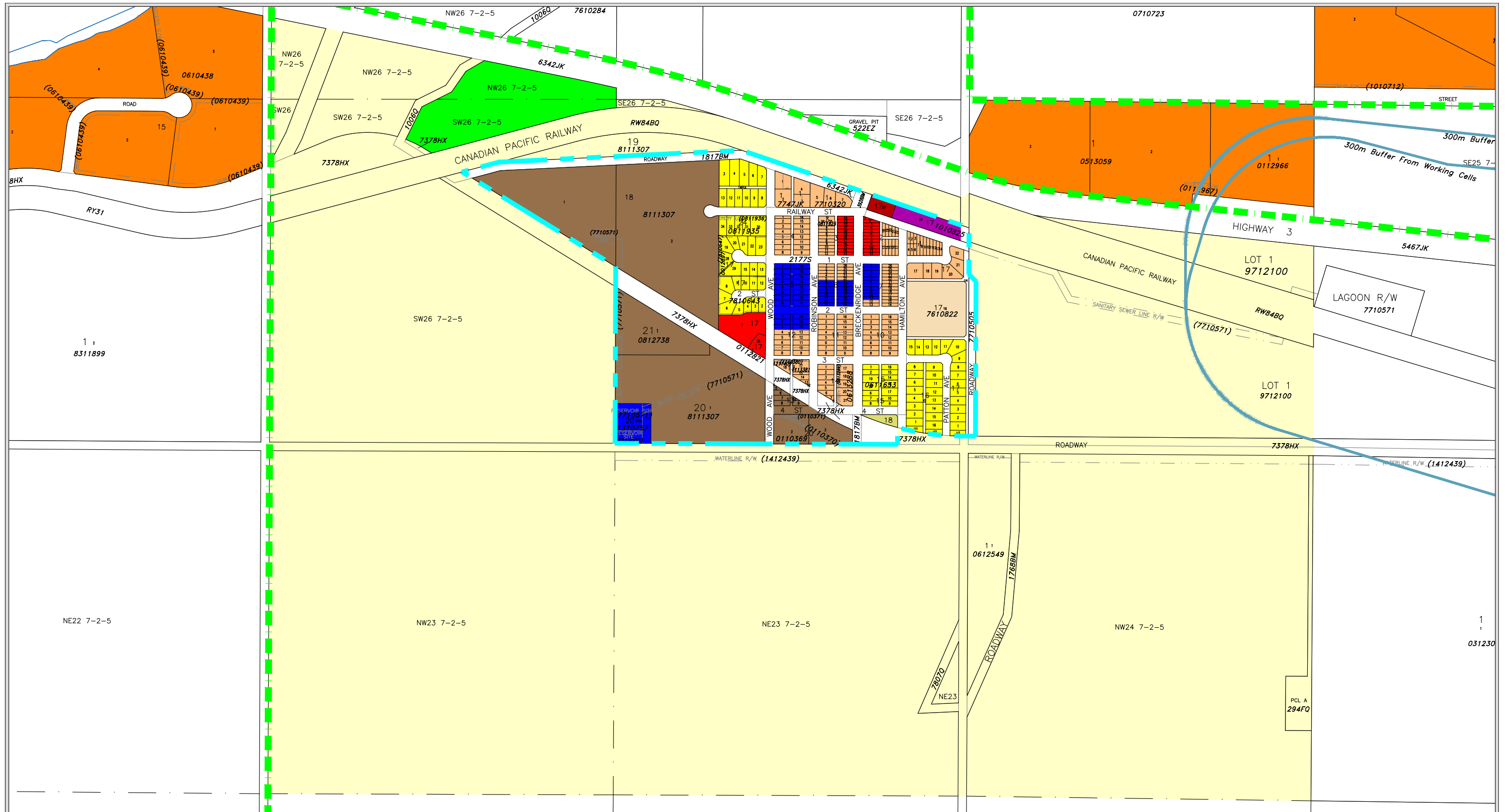
**M.D. OF PINCHER CREEK No. 9**  
**LAND USE DISTRICT MAP**  
Bylaw No. 1289-18, November 13, 2018

**HAMLET OF BEAVER MINES**

- |  |        |
|--|--------|
|  Agriculture                          | 'A'    |
|  Direct Control                       | 'DC'   |
|  Parks And Open Space                 | 'POS'  |
|  Hamlet Highway Commercial            | 'HHC'  |
|  Hamlet Single-Detached Residential 1 | 'HR-1' |
|  Hamlet Public And Institutional      | 'HPI'  |
|  Hamlet Transitional / Agricultural   | 'HTA'  |
|  Hamlet Boundary                      |        |

**MAP A-7**





M.D OF PINCHER CREEK No. 9  
LAND USE DISTRICT MAP  
Bylaw No. 1289-18, November 13, 2018

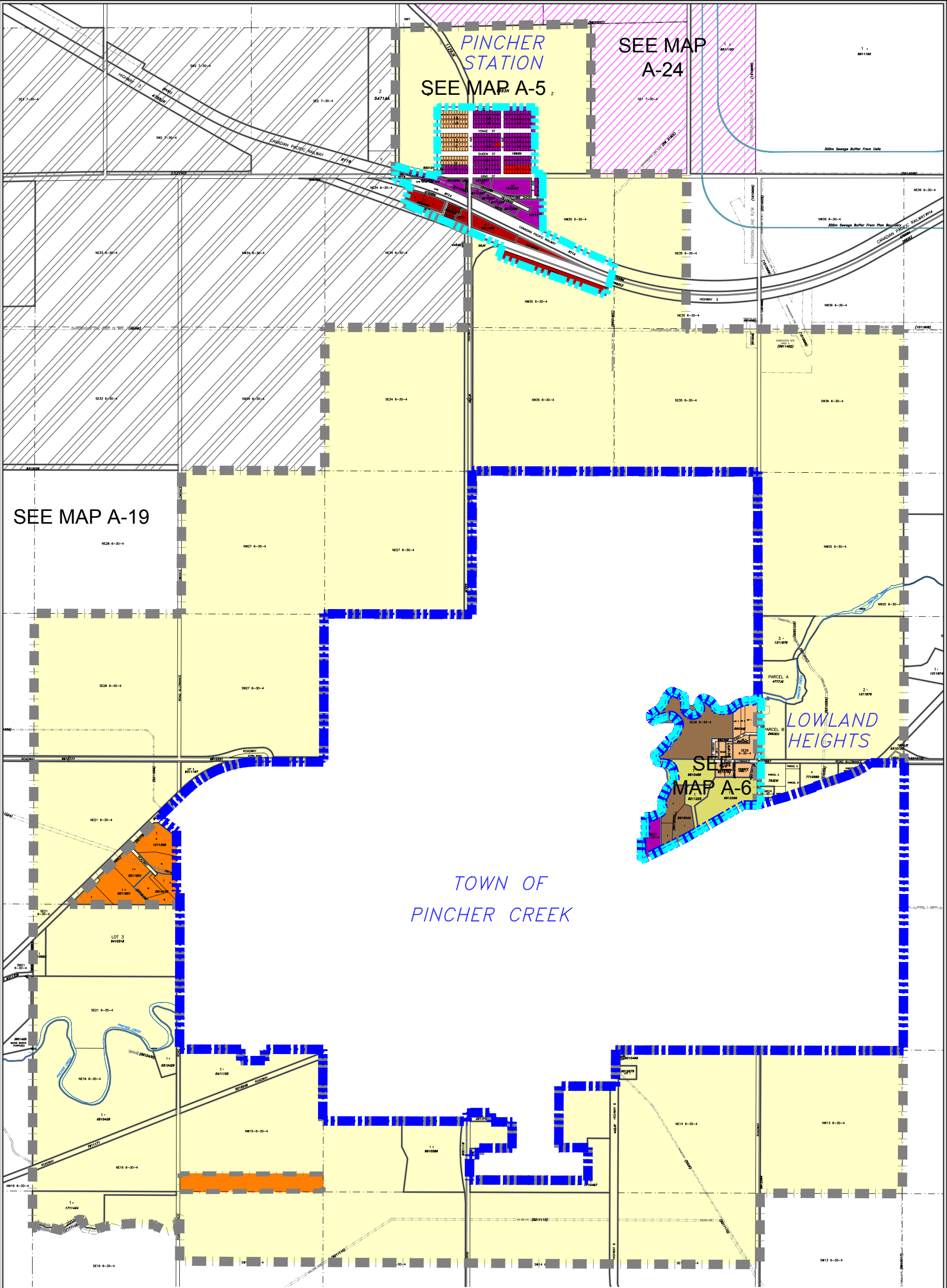
HAMLET OF LUNDBRECK

- Burmis Lundbreck Corridor ASP Boundary
- Hamlet Boundary
- Agriculture 'A'
- Urban Fringe 'UF'
- Parks And Open Space 'POS'
- Hamlet Commercial 'HC'
- Hamlet General Industrial And Warehousing 'HGIW'
- Hamlet Highway Commercial 'HHC'

- Hamlet Single-Detached Residential 1 'HR-1'
- Hamlet Residential 2 'HR-2'
- Hamlet Manufactured Home Park 3 'HR-3'
- Hamlet Public And Institutional 'HPI'
- Hamlet Transitional / Agricultural 'HTA'
- Rural Recreational 1 'RR1'
- Grouped Country Residential 'GCR'

MAP A-8





M.D OF PINCHER CREEK No. 9  
LAND USE DISTRICT MAP  
Bylaw No. 1289-18, November 13, 2018

TOWN OF PINCHER CREEK - URBAN FRINGE

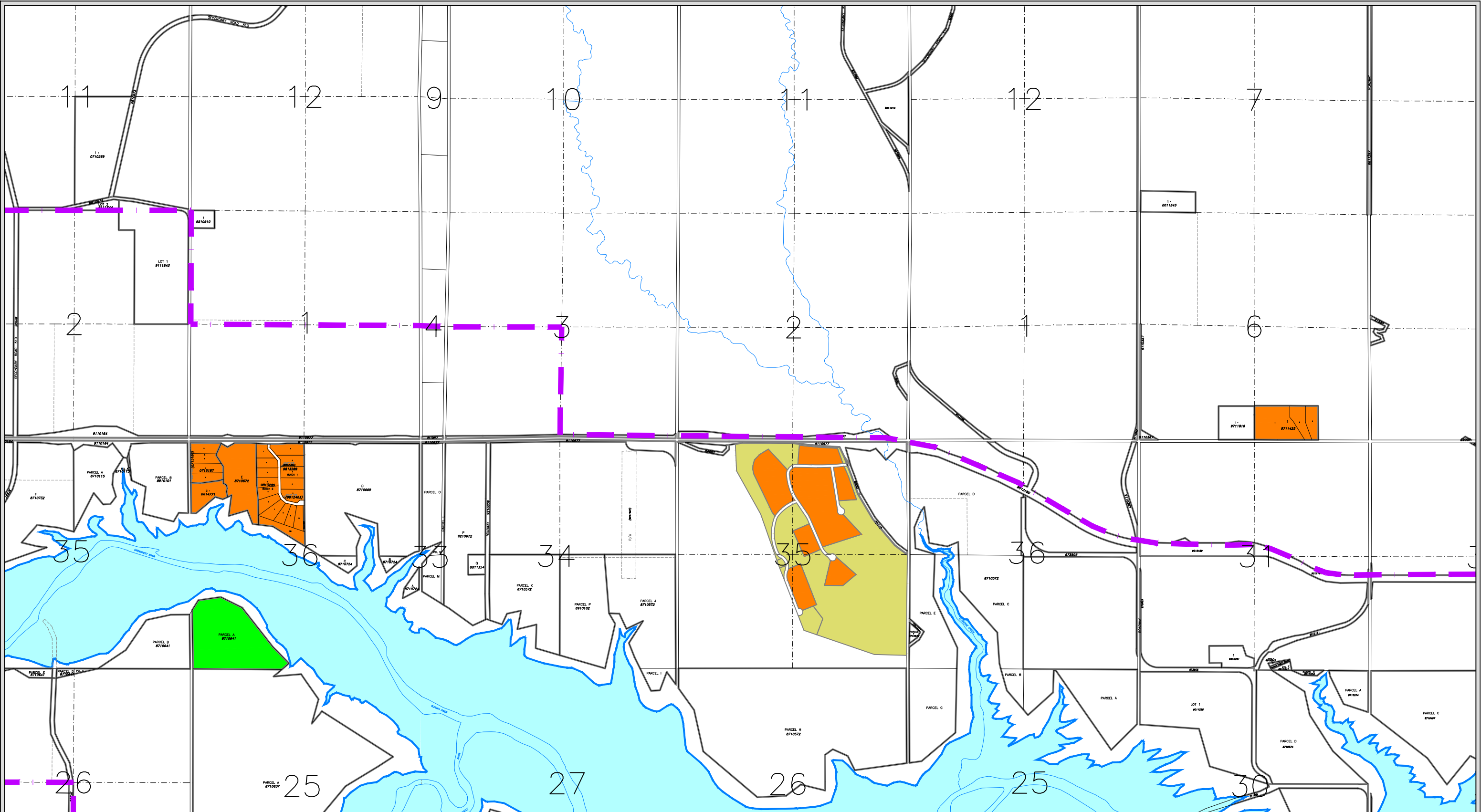
- Agriculture
- Grouped Country Residential
- Urban Fringe
- Airport Vicinity Protection
- Urban Fringe Boundary And Intermunicipal Development Plan Boundary
- Hamlet Boundary
- Town Of Pincher Creek Boundary

'A'  
'GCR'  
'UF'  
'AVP'

MAP A-9



December 04, 2018 C:\Users\mkriscapp\data\local\temp\AcPublish\_5960  
MD of Pincher Creek LUB 1289-18 - November 13 2018.dwg



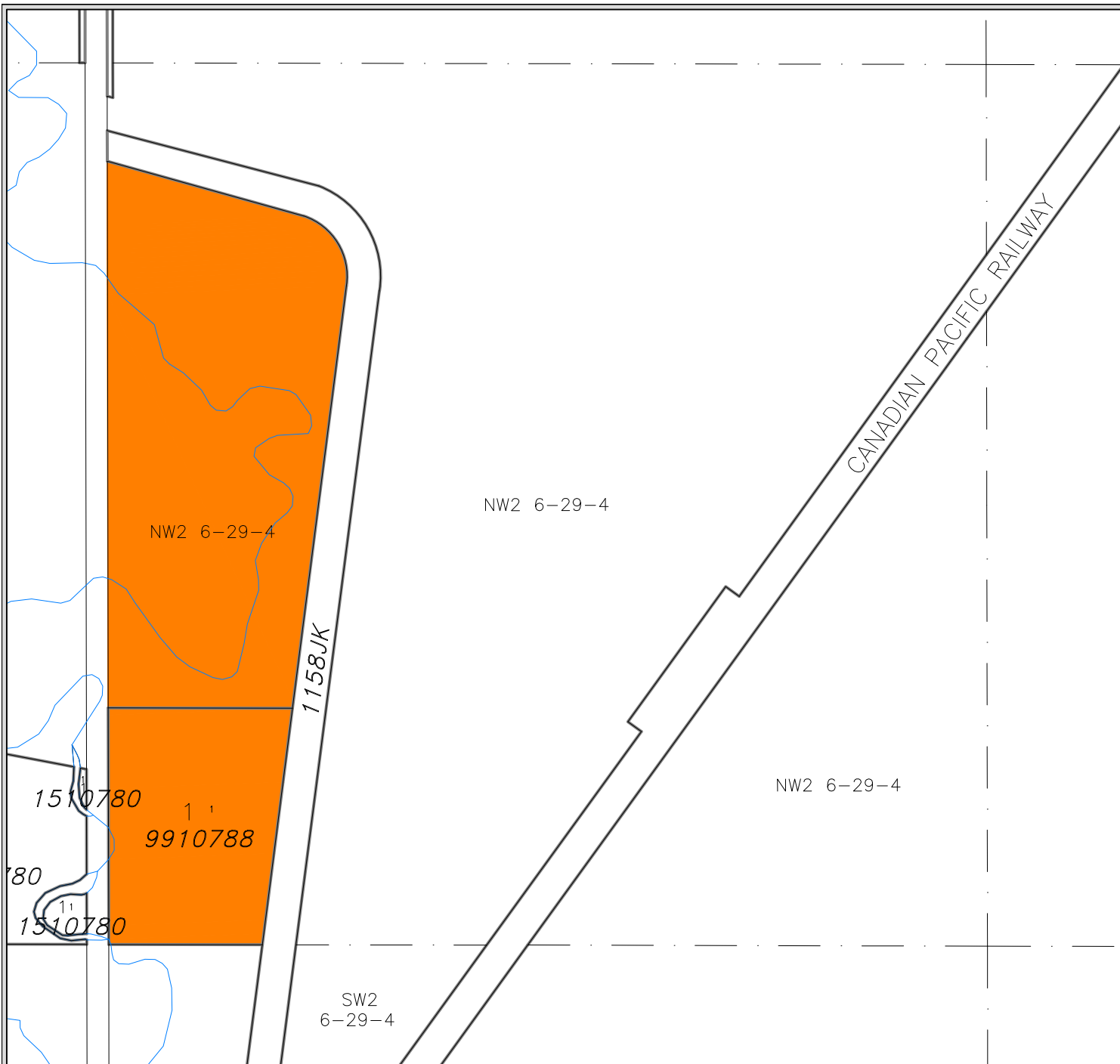
M.D OF PINCHER CREEK No. 9  
LAND USE DISTRICT MAP  
Bylaw No. 1289-18, November 13, 2018

OLDMAN RIVER RESERVOIR NORTHSIDE

- Agriculture
- Grouped Country Residential
- Parks And Open Space
- Rural Recreation 1
- Oldman Dam ASP Boundary

'A'  
'GCR'  
'POS'  
'RR-1'

MAP A-10



**M.D OF PINCHER CREEK No. 9  
LAND USE DISTRICT MAP  
Bylaw No. 1289-18, November 13, 2018**

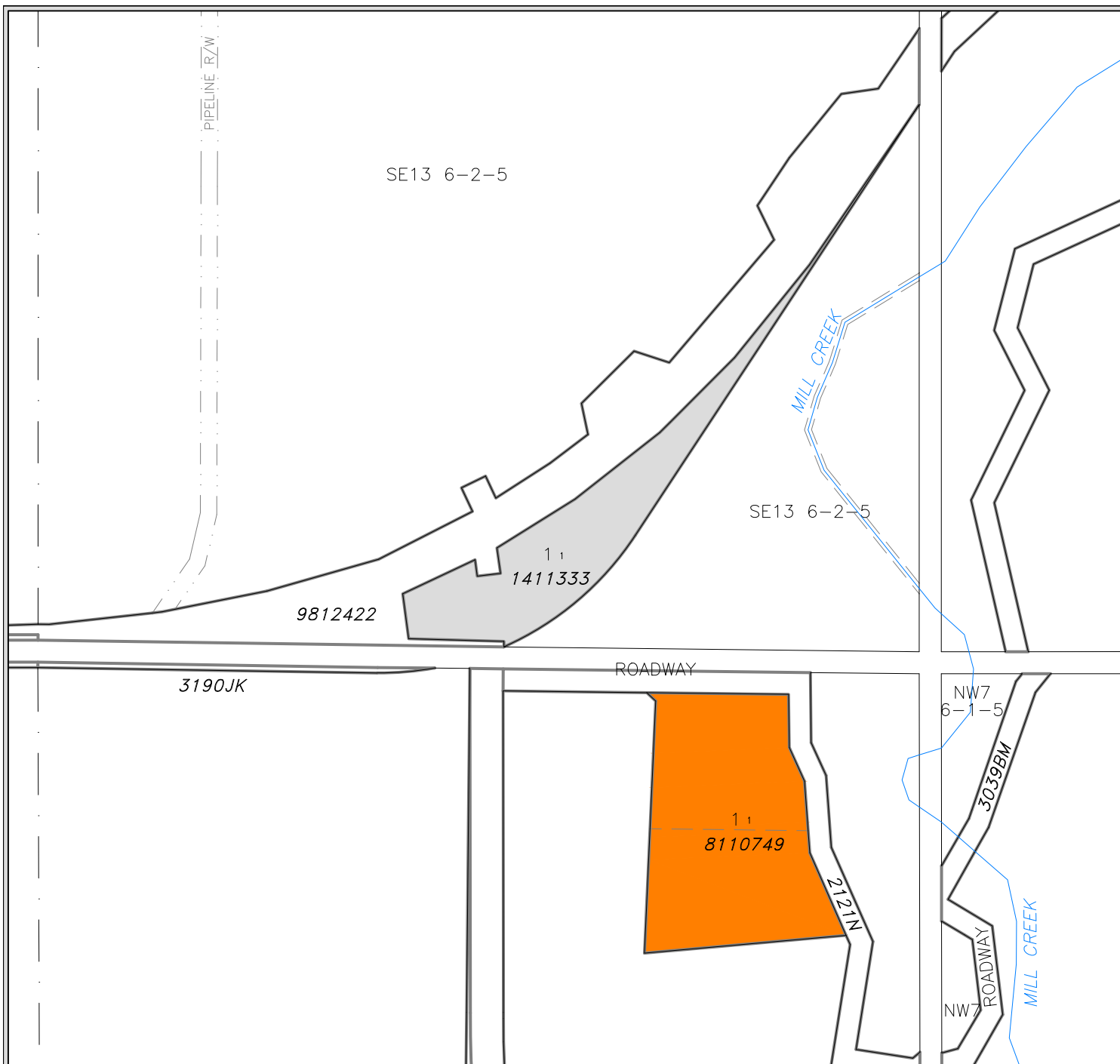
NW 1/4 SEC 2, TWP 6, RGE 29, W 4 M

- |   |                             |       |
|---|-----------------------------|-------|
|  | Agriculture                 | 'A'   |
|  | Grouped Country Residential | 'GCR' |

**MAP A-11**



December 04, 2018 C:\Users\mkristic\appdata\local\temp\AcPublish\_5960\  
MD of Pincher Creek LUB 1289-18 - November 13 2018.dwg

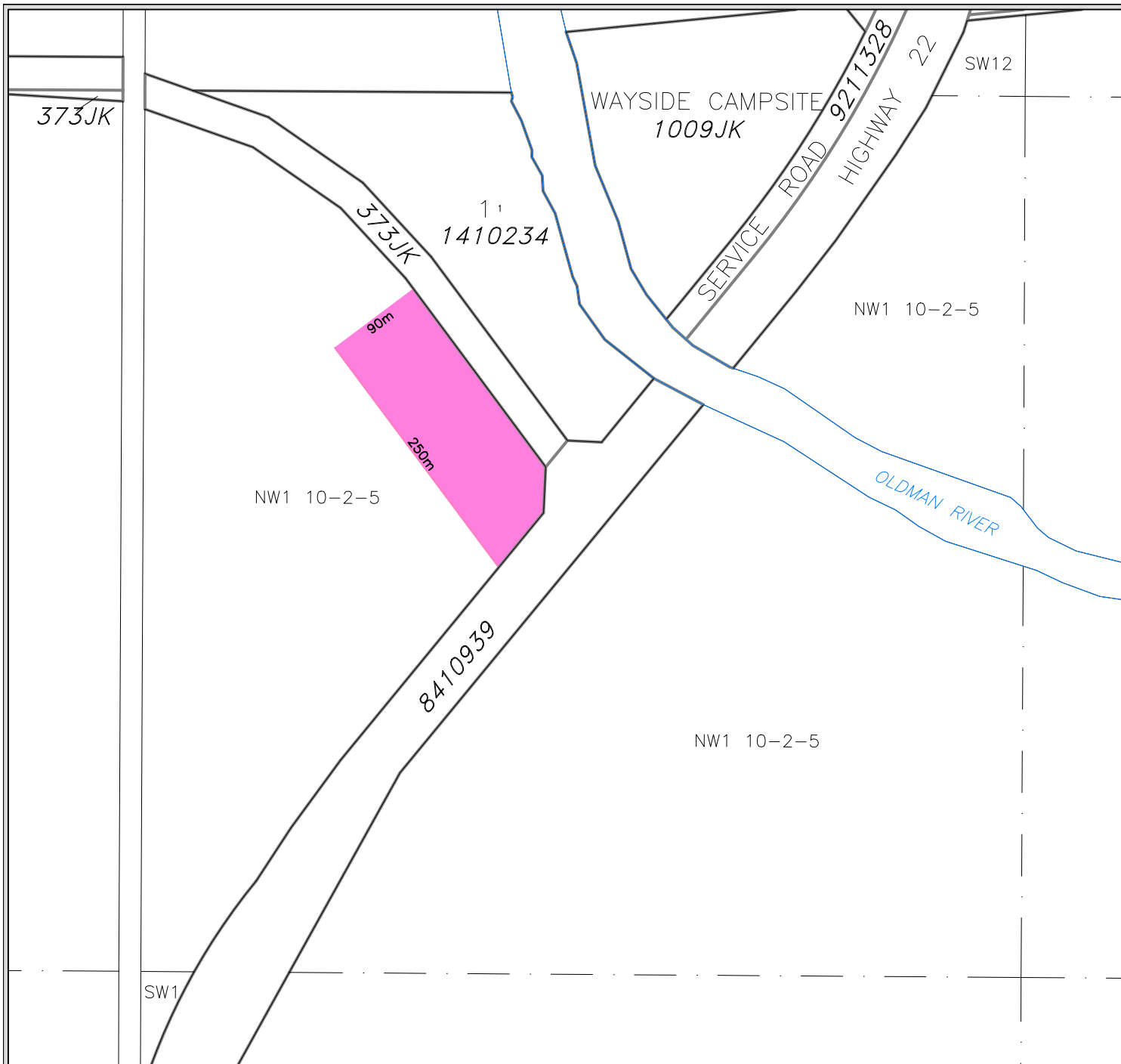


M.D OF PINCHER CREEK No. 9  
 LAND USE DISTRICT MAP  
 Bylaw No. 1289-18, November 13, 2018

NE 1/4 SEC 12 & SE 1/4 SEC 13, TWP 6, RGE 2, W 5 M

- |   |                             |       |
|---|-----------------------------|-------|
|  | Agriculture                 | 'A'   |
|  | Direct Control              | 'DC'  |
|  | Grouped Country Residential | 'GCR' |

MAP A-12



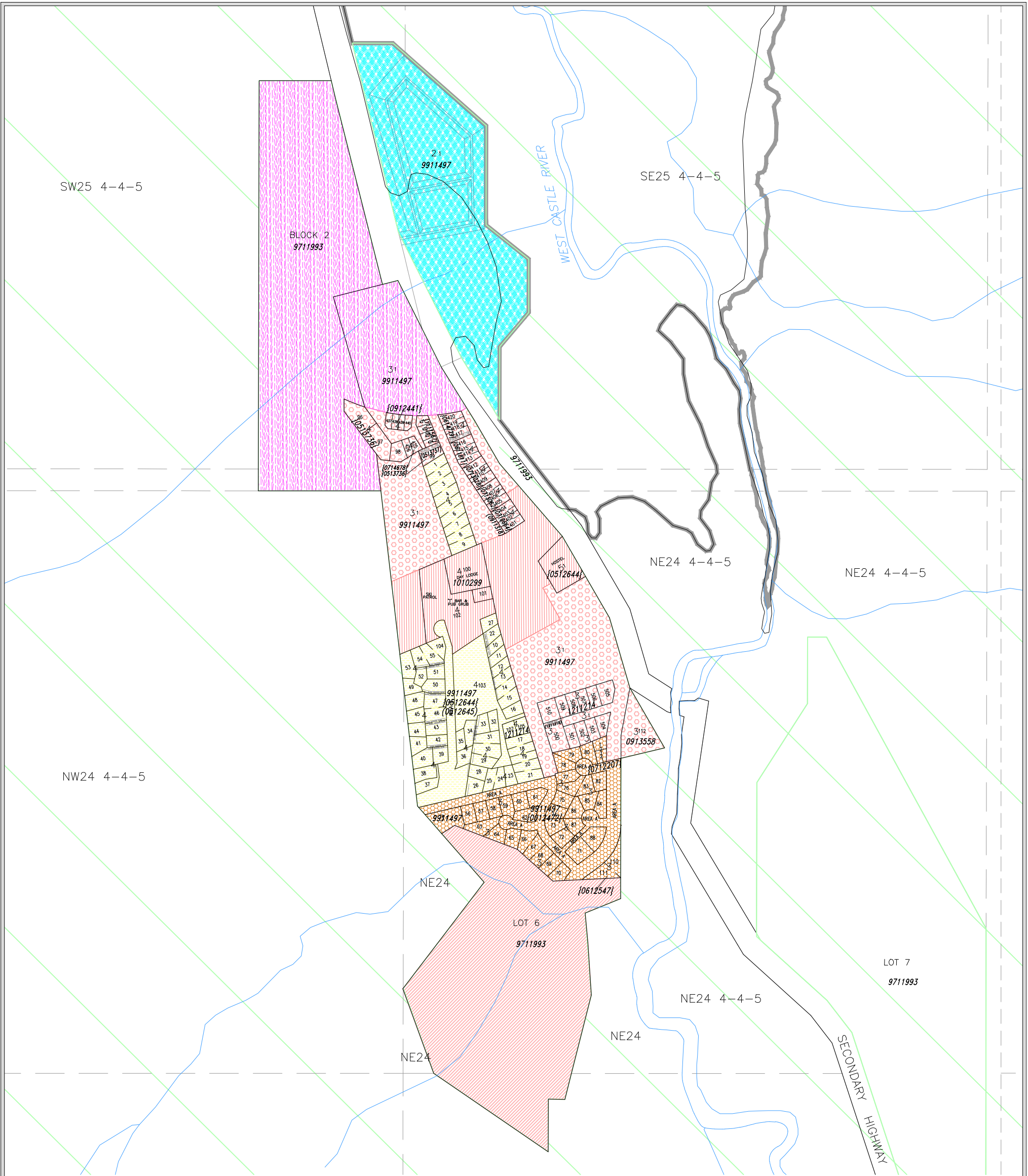
M.D. OF PINCHER CREEK No. 9  
LAND USE DISTRICT MAP  
Bylaw No. 1289-18, November 13, 2018

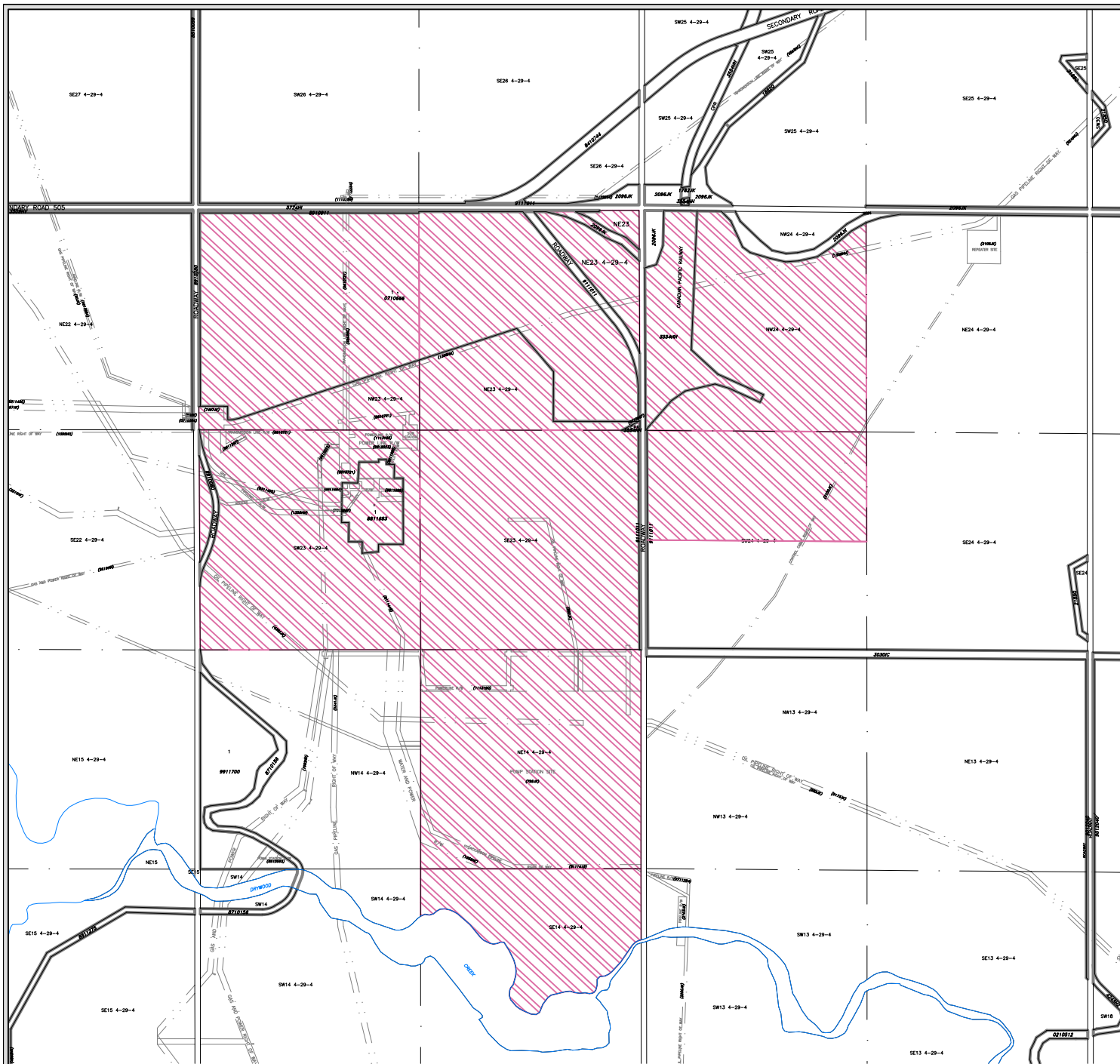
NW 1/4 SEC 1, TWP 10, RGE 2, W 5 M

	Agriculture	'A'
	Rural Highway Commercial	'RC'

MAP A-13







**M.D OF PINCHER CREEK No. 9  
LAND USE DISTRICT MAP  
Bylaw No. 1289-18, November 13, 2018**

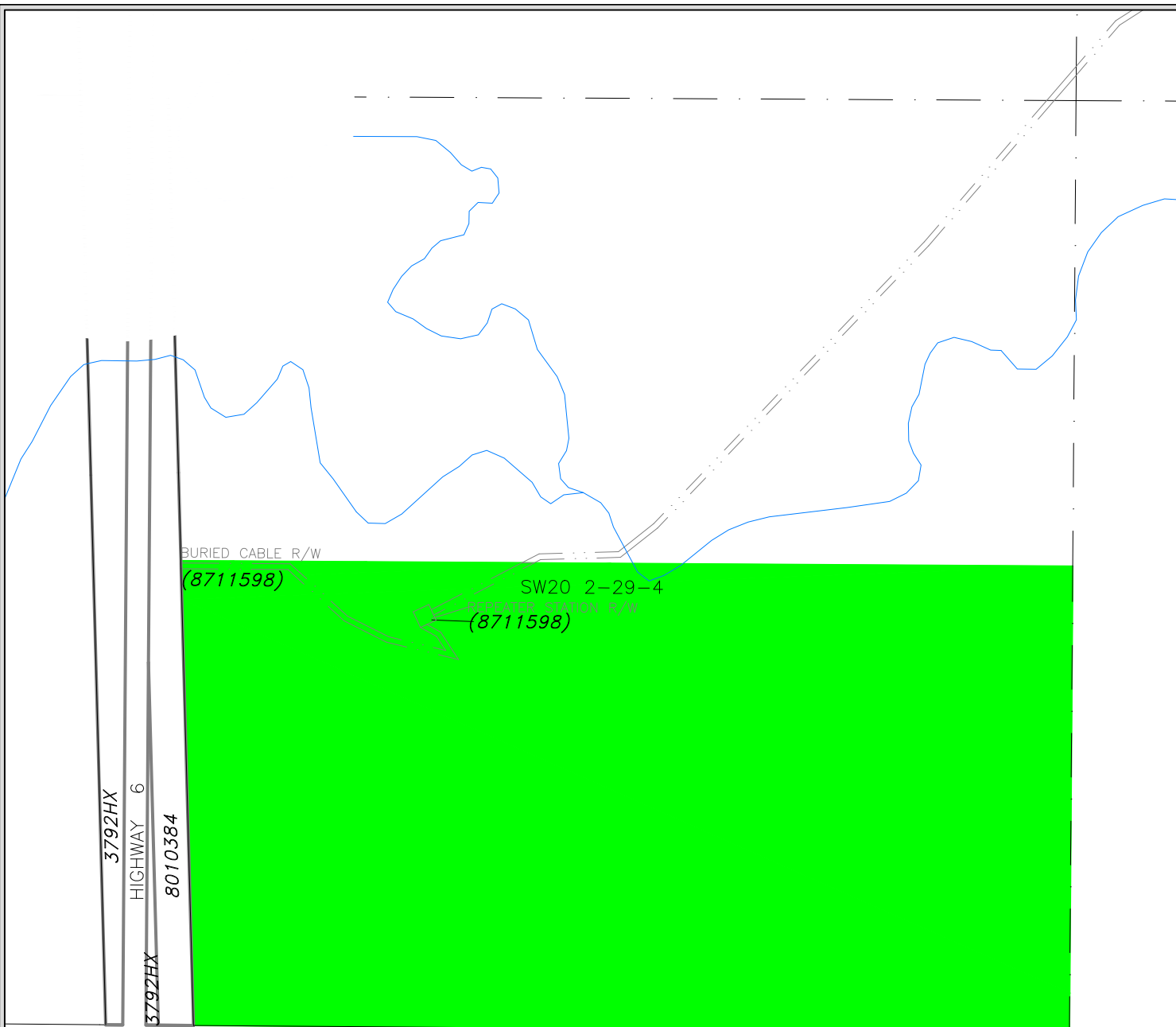
**PORTION OF SEC 14, ALL SEC 23 & PORTION OF SEC 24  
IN TWP 4, RGE 29, W 4 M**

**MAP A-15**

- Agriculture
- Multi-Lot Heavy Rural Industrial 'MHRI'



December 04, 2018. C:\Users\mkristic\appdata\local\temp\AcPublish\_5960\  
MD of Pincher Creek LUB 1289-18 - November 13 2018.dwg



**M.D OF PINCHER CREEK No. 9  
LAND USE DISTRICT MAP  
Bylaw No. 1289-18, November 13, 2018**

**PORTION OF SW 20, TWP 2, RGE 29, W 4 M  
WATERTON HOMESTEAD CAMPGROUND**

**MAP A-16**

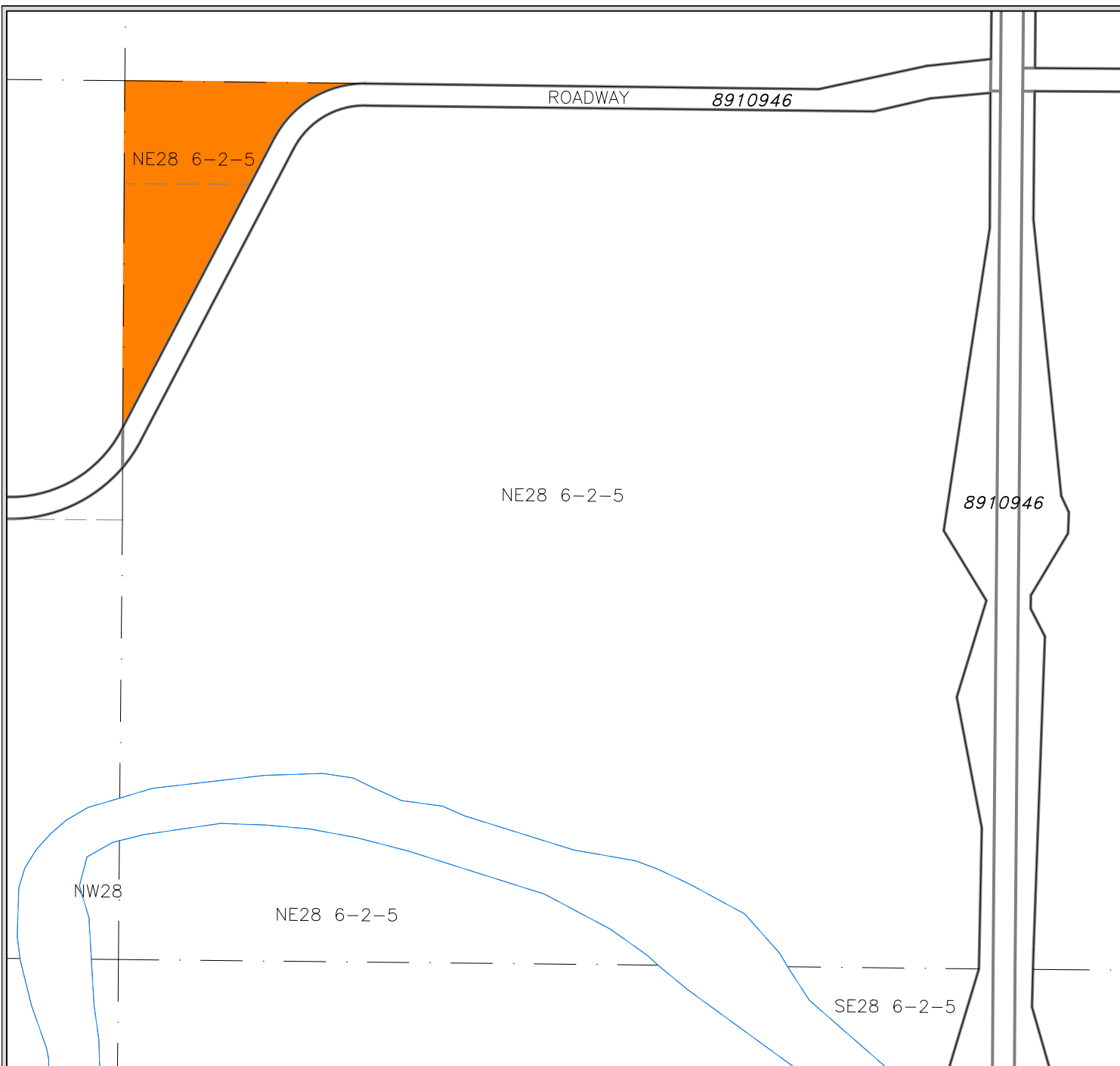
- Agriculture 'A'
- Rural Recreation 1 'RR-1'



December 04, 2018 C:\Users\mkristic\appdata\local\temp\AcPublish\_5960\  
MD of Pincher Creek LUB 1289-18 - November 13 2018.dwg







**M.D OF PINCHER CREEK No. 9  
LAND USE DISTRICT MAP  
Bylaw No. 1289-18, November 13, 2018**

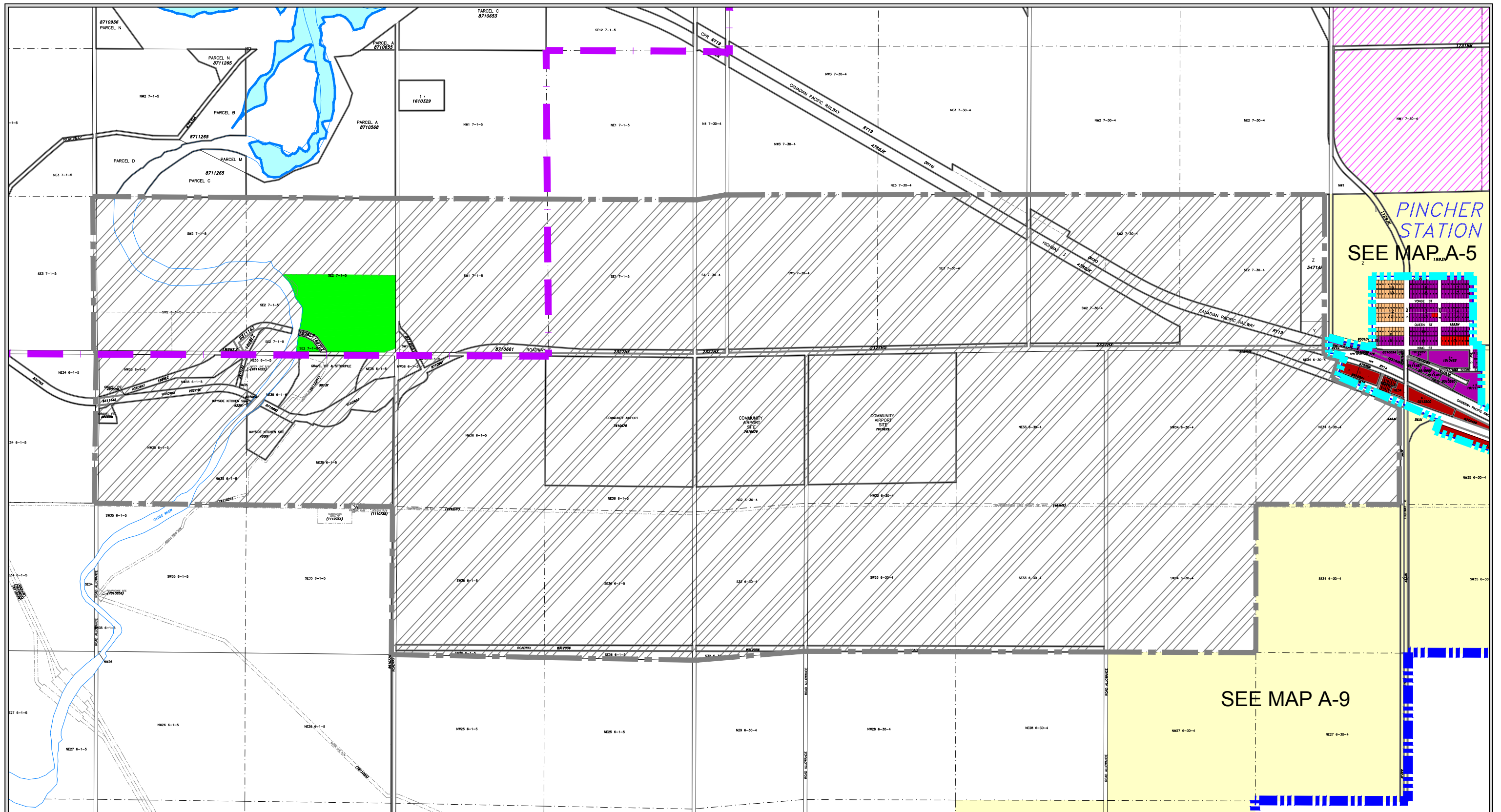
NE 1/4 SEC 28, TWP 6, RGE 2, W 5 M

- |   |                             |       |
|---|-----------------------------|-------|
|  | Agriculture                 | 'A'   |
|  | Grouped Country Residential | 'GCR' |

**MAP A-18**



December 04, 2018 C:\Users\mkristic\appdata\local\temp\AcPublish\_5960\  
MD of Pincher Creek LUB 1289-18 - November 13 2018.dwg


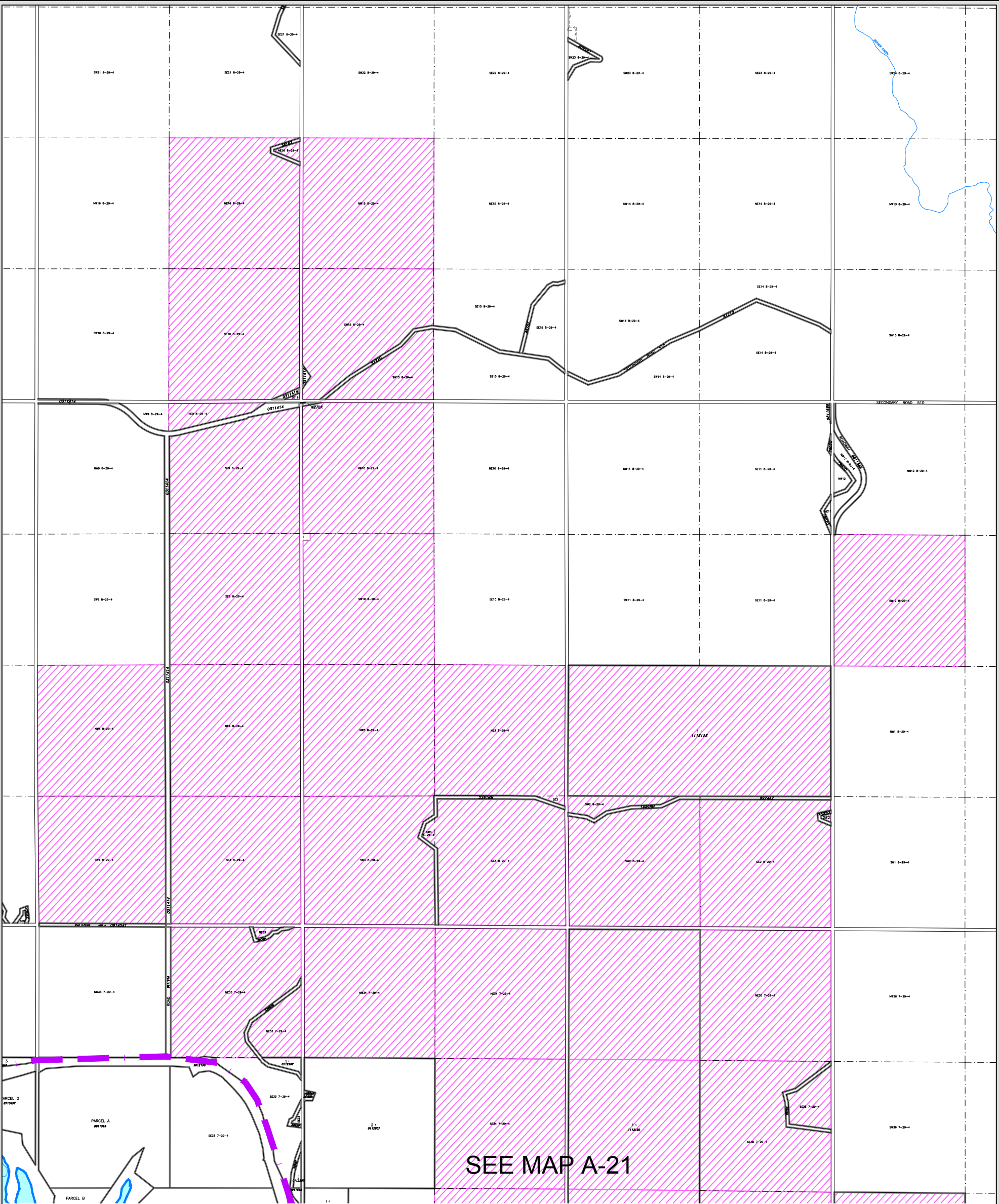


M.D OF PINCHER CREEK No. 9  
LAND USE DISTRICT MAP  
Bylaw No. 1289-18, November 13, 2018

AIRPORT VICINITY PROTECTION




- Agriculture
- Urban Fringe
- Airport Vicinity Protection
- Rural Recreation 1
- Wind Farm Industrial
- Hamlet Boundary
- Town of Pincher Creek Boundary
- Oldman Dam ASP Boundary
- 'A'
- 'UF'
- 'AVP'
- 'RR-1'
- 'WFI'

MAP A-19




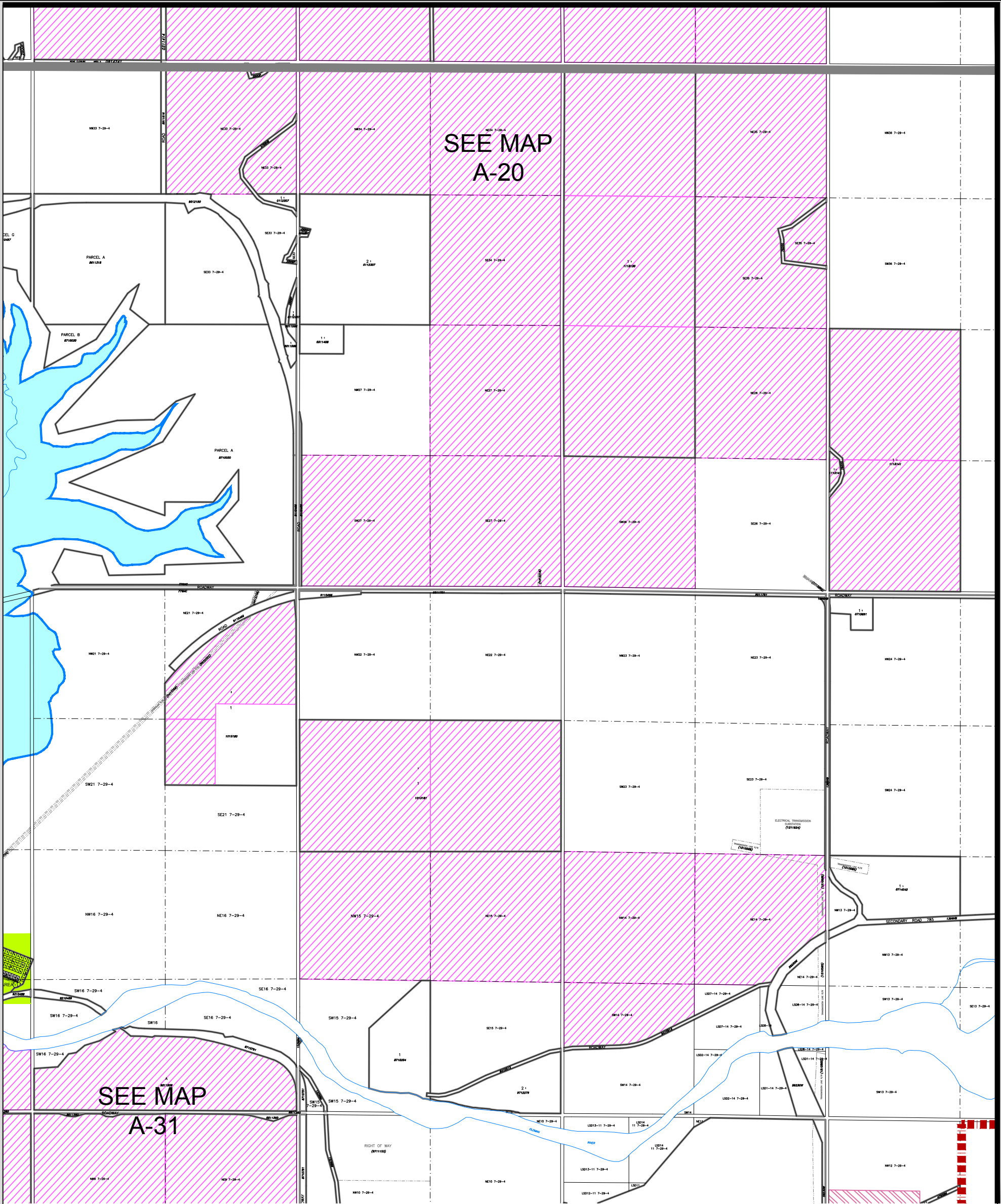
M.D OF PINCHER CREEK No. 9  
LAND USE DISTRICT MAP  
Bylaw No. 1289-18, November 13, 2018

NE 33, N 1/2 34, N 1/2 35, TWP 7, RGE 29, W 4 M &  
ALL 2, ALL 3, ALL 4, E 1/2 9, W 1/2 10, SW 12, W 1/2 15, E 1/2 16,  
TWP 8, RGE 29, W 4 M

-  Agriculture
  -  Wind Farm Industrial
  -  Oldman Dam ASP Boundary
- 'A'
- 'WFI'







M.D OF PINCHER CREEK No. 9  
LAND USE DISTRICT MAP  
Bylaw No. 1289-18, November 13, 2018

N 1/2 14, SW 14, N 1/2 15, E 1/2 21, S 1/2 22, W 1/2 25, NE 26, W 1/2 26,  
E 1/2 27, SW 27, SE 34, S 1/2 35, TWP 7, RGE 29, W 4 M


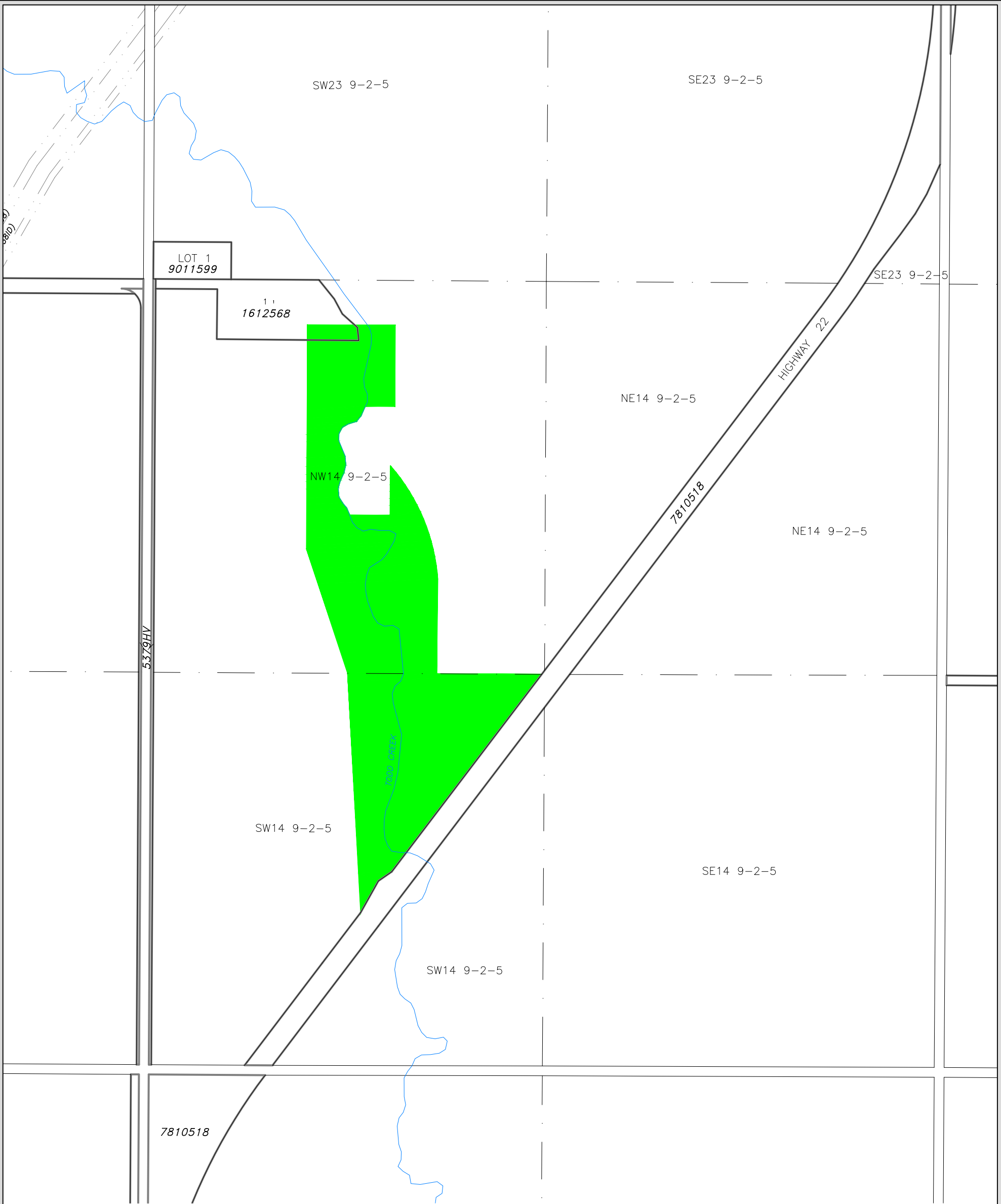
- Agriculture
- Wind Farm Industrial
- 'A'

'WFI'

MAP A-21








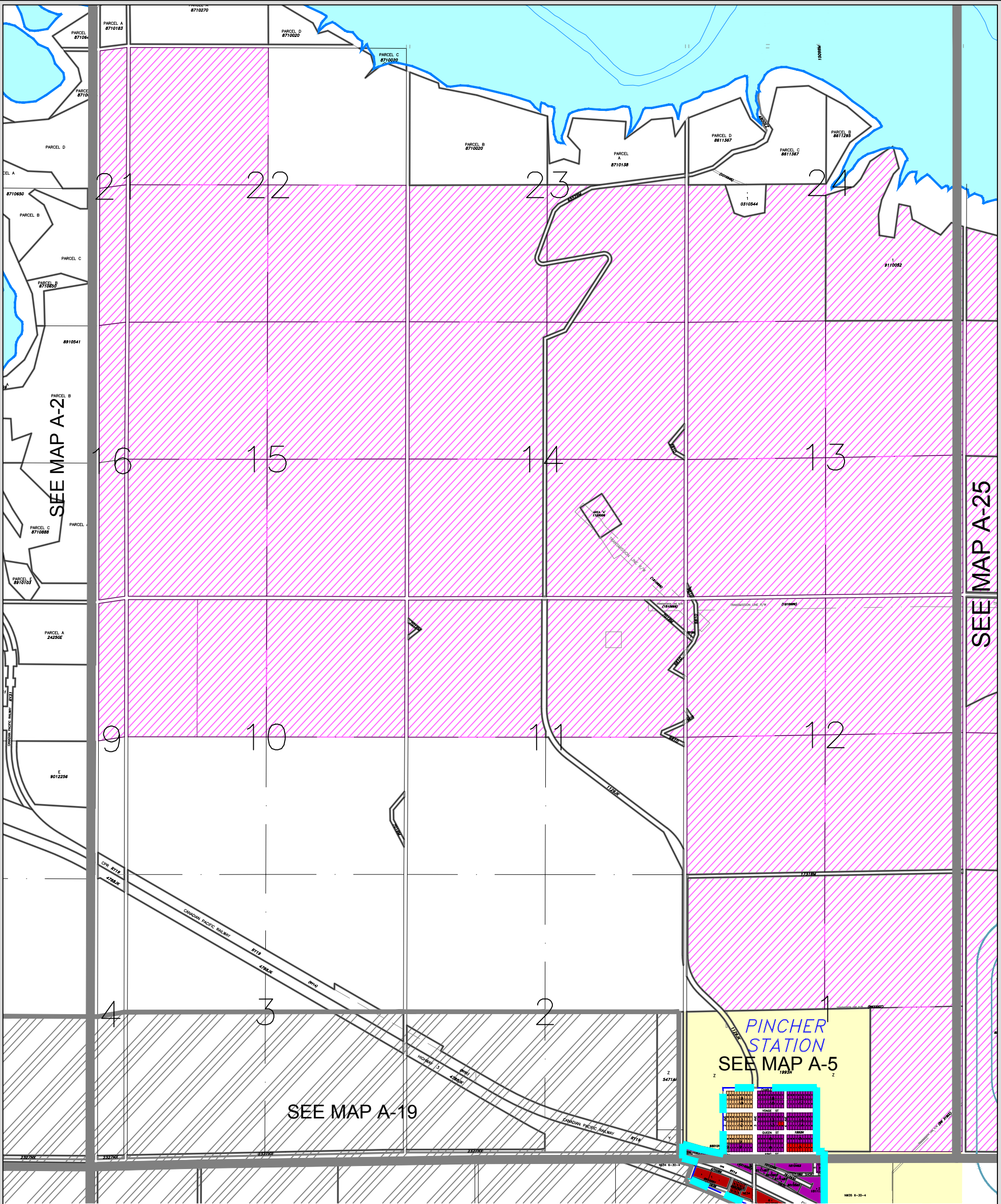
M.D OF PINCHER CREEK No. 9  
LAND USE DISTRICT MAP  
Bylaw No. 1289-18, November 13, 2018

PORTION OF W 1/2 SEC 14, TWP 9, RGE 2, W 5 M

- Agriculture
- Rural Recreation 1
- 'A'
- 'RR-1'

MAP A-23


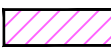




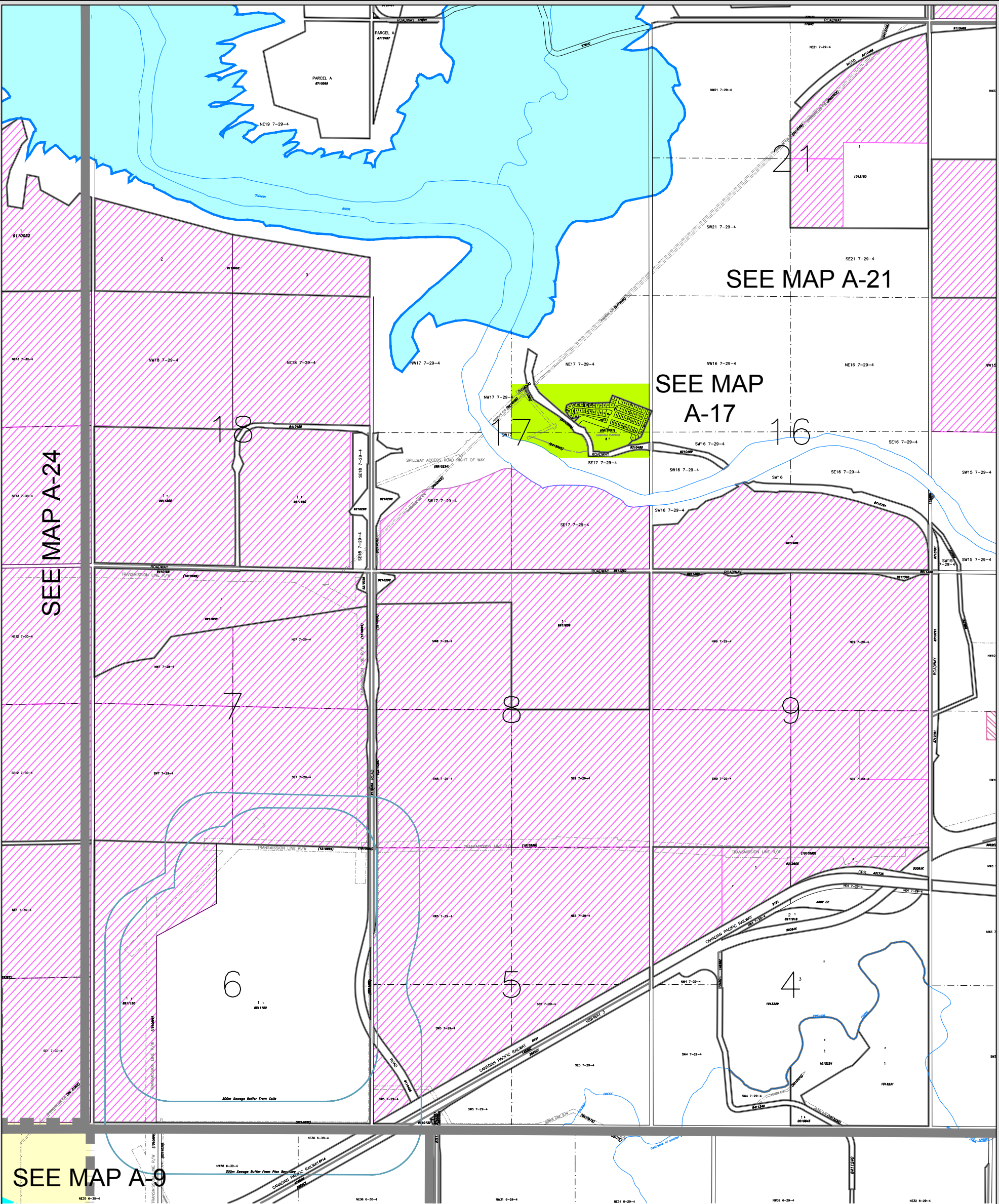
M.D OF PINCHER CREEK No. 9  
LAND USE DISTRICT MAP  
Bylaw No. 1289-18, November 13, 2018

N 1/2 & SE 1/4 SEC 1, NE 9, N 1/2 SEC 10, N 1/2 SEC 11, SEC 12, SEC 13, SEC 14,  
SEC 15, SEC 16, SEC 21, S 1/2 & NW 1/4 SEC 22, S 1/2 SEC 23 & S 1/2 SEC 24,  
TWP 7, RGE 30, W 4 M

MAP A-24

-  Agriculture
-  Wind Farm Industrial
- 'A'
- 'WFI'





M.D OF PINCHER CREEK No. 9  
LAND USE DISTRICT MAP  
Bylaw No. 1289-18, November 13, 2018

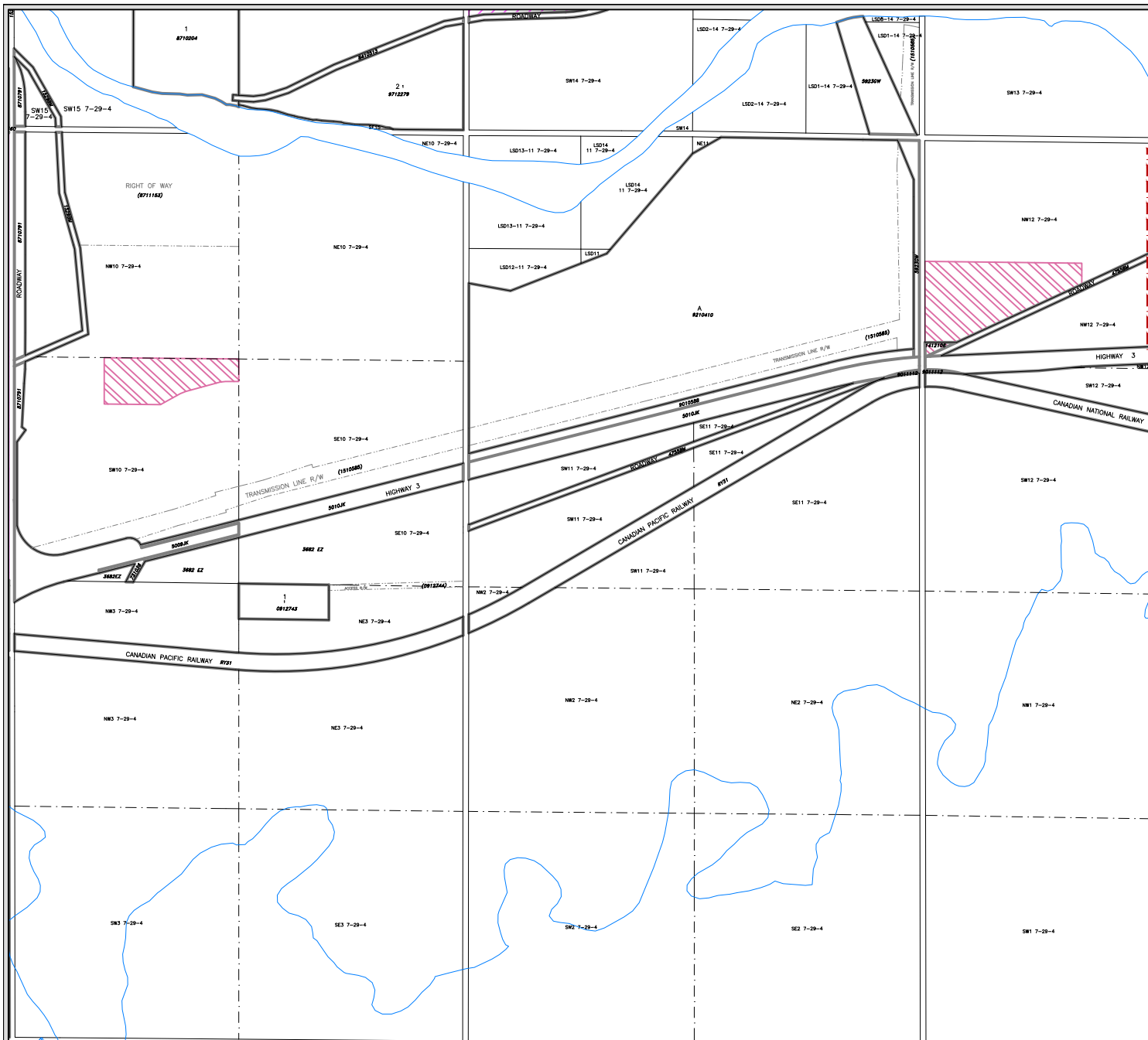
N 1/2 SEC 4, W 1/2 SEC 6, SEC 7, SEC 8, SEC 9, S 1/2 SEC 16, S 1/2 SEC 17, SEC 18,  
S 1/2 SEC 19, TWP 7, RGE 29, W4M

MAP A-25

- Agriculture

'A'
- Wind Farm Industrial

'WFI'
- Rural Recreation 2 'RR-2'



**M.D OF PINCHER CREEK No. 9  
LAND USE DISTRICT MAP  
Bylaw No. 1289-18, November 13, 2018**

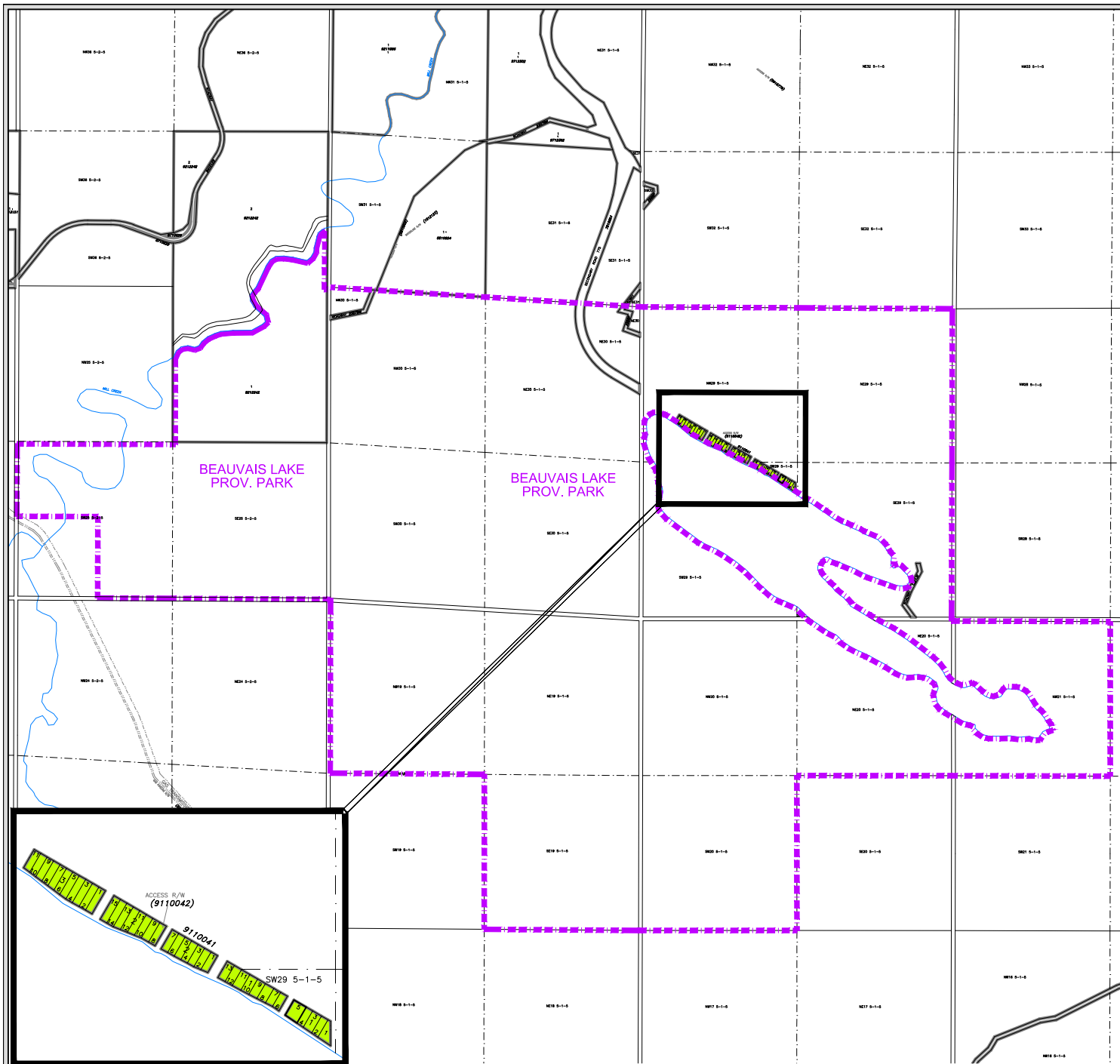
**PORTION OF SW 1/4 SEC 10 & NW 1/4 SEC 12 , TWP 7, RGE 29, W 4 M**

**MAP A-26**

- Agriculture
- Multi-Lot Heavy Rural Industrial 'MHRI'



December 04, 2018 C:\Users\mkristic\appdata\local\temp\AcPublish\_5960\MD of Pincher Creek LUB 1289-18 - November 13 2018.dwg



M.D OF PINCHER CREEK No. 9  
LAND USE DISTRICT MAP  
Bylaw No. 1289-18, November 13, 2018

BEAUVAIS LAKE

- Agriculture
- Rural Recreation 2
- Provincial Park Boundary

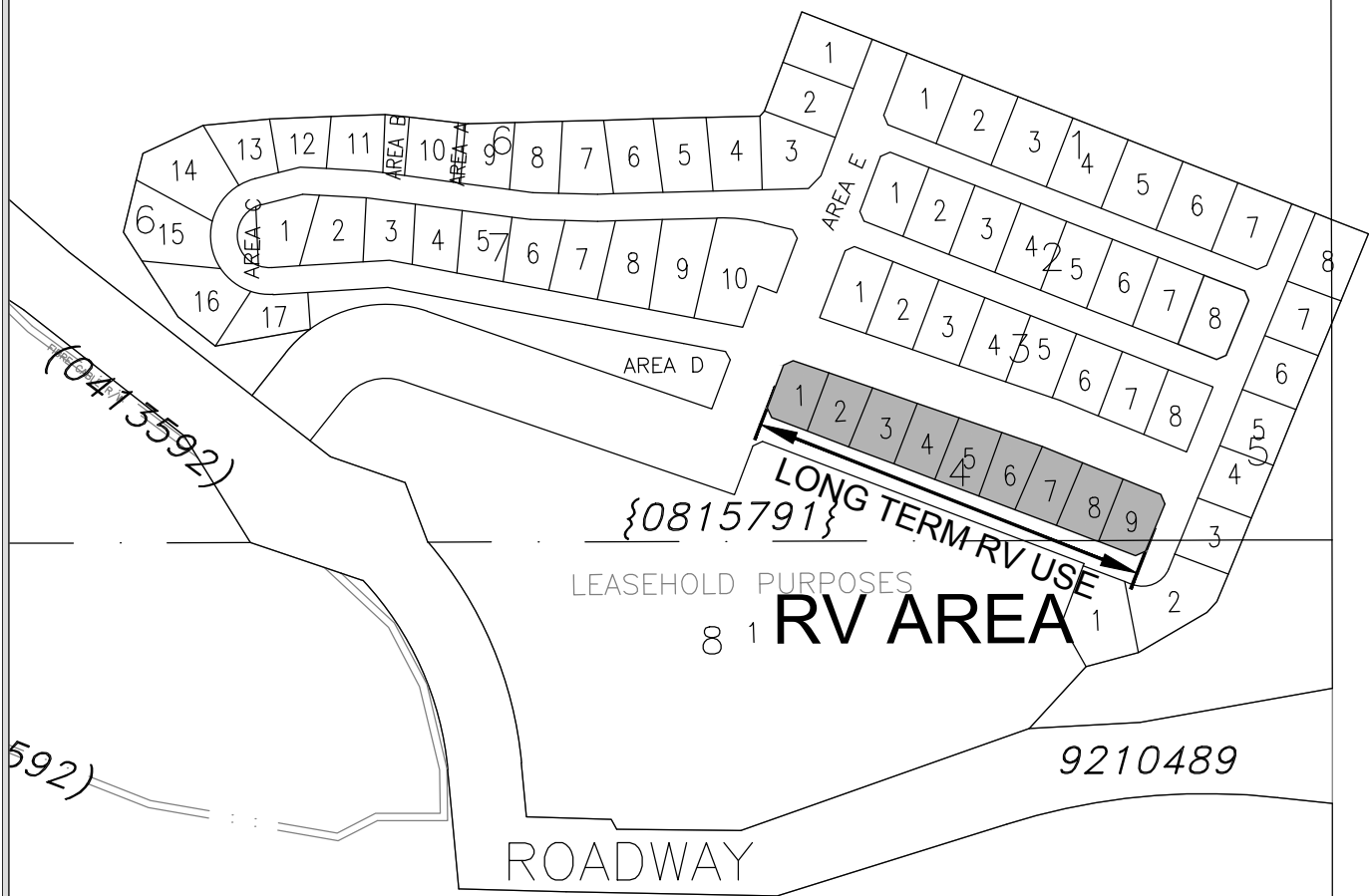
'A'  
'RR-2'

MAP A-27



December 04, 2018 C:\Users\mkristic\appdata\local\temp\AcPublish\_5960\MD of Pincher Creek LUB 1289-18 - November 13 2018.dwg

NE17 7-29-4



SF17 7-29-4

# CASTLE VIEW RIDGE LOT PATTERNS

FIGURE 7